

NOTICE!!

These documents have been scanned!

Do not place un-scanned documents beneath this notice!

Do not remove this notice from this file!

GPO Jacket No. 560-102
Print Order 61540
Rise Business Services, LLC
Job=AZ15 6/24/2019



Box Number= AZ15130



Claim Begin-End: AMC364455-AMC364455

1 Initial Receipt



AZ15130-1

AMC364455-AMC364805

**United States Department of the Interior
Bureau of Land Management**

BUSINESS & SUPPORT SVCS DIV
222 N CENTRAL AVE
PHOENIX, AZ 85004 -2203
Phone: (602) 417-9200

Receipt	
No:	1028991

Transaction #: 1065307
Date of Transaction: 02/17/2005

CUSTOMER: MAUREEN WALSH
6082 N MOONLIGHT DR
LAS VEGAS,NV 89130

ENTERED IN COMPUTER

RE 3/8/05

LINE #	QTY	DESCRIPTION	REMARKS	UNIT PRICE	TOTAL
1	1.00	LOCATABLE MINERALS / MINING CLAIMS-NEW, UNADJUDI, ONE OR MORE AUTH NO'S / NEW MINING CLAIM LOCATION FEE \$25 (1993) CASES: AMC364455/\$25.00		- n/a -	25.00
2	1.00	LOCATABLE MINERALS / MINING CLAIMS-NEW, UNADJUDI, ONE OR MORE AUTH NO'S / NEW MINING CLAIM SVC CHG \$10 (1930) CASES: AMC364455/\$10.00		- n/a -	10.00
3	1.00	LOCATABLE MINERALS / MINING CLAIMS-NEW, UNADJUDI, ONE OR MORE AUTH NO'S / NEW MINING CLM MAINT FEE \$100(1993) CASES: AMC364455/\$100.00		- n/a -	100.00
4	1.00	OVERPAYMENT / OVERPAYMENT OF FEES / OVERPAYMENT OF MORE THAN \$1 (455)		- n/a -	30.00
TOTAL:					\$165.00

PAYMENT INFORMATION		
1	AMOUNT: \$165.00	POSTMARKED: 02/12/2005
	TYPE: CHECK	RECEIVED: 02/16/2005
	CHECK NO: 08119656055	
	NAME: WALSH, MAUREEN 6082 N MOONLIGHT DR LAS VEGAS NV 89130	

REMARKS

This receipt was generated by the automated BLM Collections and Billing System and is a paper representation of a portion of the official electronic record contained therein.

Refund \$30 overpayment for filing fees. 4/14/05 AB

Authorized Date04/14/2005

Instructions to Accounts AZ BLM REFUND \$30 TO MAUREEN WALSH FOR OVERPAYMENT
OF MINING CLAIM FEES FOR AMC364455 RECEIPT #1028991 AB

Login ID2393

Entry Date04/14/2005

Total Amount\$30.00

NOTICE!!

These documents have been scanned!

Do not place un-scanned documents beneath this notice!

Do not remove this notice from this file!

GPO Jacket No. 560-102
Print Order 61540
Rise Business Services, LLC
Job=AZ15 6/24/2019



Box Number= AZ15130



Claim Begin-End: AMC364455-AMC364455

2 Correspondence



AZ15130-1

AMC364455-AMC364805

**NO
DOCUMENTS
FOUND**

NO DOCUMENTS FOUND
NO DOCUMENTS FOUND

NOTICE!!

These documents have been scanned!

Do not place un-scanned documents beneath this notice!

Do not remove this notice from this file!

GPO Jacket No. 560-102
Print Order 61540
Rise Business Services, LLC
Job=AZ15 6/24/2019



Box Number= AZ15130



Claim Begin-End: AMC364455-AMC364455

3 Transfers



AZ15130-1

AMC364455-AMC364805

**NO
DOCUMENTS
FOUND**

NO DOCUMENTS FOUND
NO DOCUMENTS FOUND

NOTICE!!

These documents have been scanned!

Do not place un-scanned documents beneath this notice!

Do not remove this notice from this file!

GPO Jacket No. 560-102
Print Order 61540
Rise Business Services, LLC
Job=AZ15 6/24/2019



Box Number= AZ15130



Claim Begin-End: AMC364455-AMC364455

4 Annual Filings



AZ15130-1

AMC364455-AMC364805

UNITED STATES
DEPARTMENT OF THE INTERIOR
BUREAU OF LAND MANAGEMENT

MAINTENANCE FEE WAIVER CERTIFICATION

SEE INSTRUCTIONS ON PAGE 2

127
[Signature]

364455
363097
364338

FORM APPROVED 364822
OMB NO. 1004-0114
Expires: January 31, 2020 394708

- This small miner waiver is filed for the assessment year beginning on September 1, 2019 and ending on September 1, 2020.
- The undersigned and all related parties owned ten or fewer mining claims, mill, or tunnel sites located and maintained on Federal lands in the United States of America on September 1, 2019.
- The undersigned have performed the assessment work required by law for each mining claim listed prior to filing this waiver and understand that by filing this form, the undersigned must file an affidavit of assessment work with the Bureau of Land Management (BLM) by the December 30th following the filing of this waiver.
- The undersigned understand that if the assessment work obligation has not yet come due under 30 U.S.C. 28 (for those claims in their first assessment year only), a notice of intent to hold reciting this condition must be recorded by the December 30th following the filing of this waiver.
- The undersigned understand that mill and tunnel sites may also be listed on this waiver and be waived from payment of the maintenance fee, and that a notice of intent to hold for these sites is required to be filed with the BLM by the December 30th following the filing of this waiver.
- The undersigned understand and acknowledge that pursuant to 43 U.S.C. 1212 and 18 U.S.C. 1001, the filing or recording of a false, fictitious, or fraudulent document with the BLM may result in a fine of up to \$250,000, a prison term not to exceed five years, or both.
- The mining claims, mill or tunnel sites for which this waiver from payment of the maintenance fees is requested are:

CLAIM OR SITE NAME	BLM RECORDATION SERIAL NUMBER	
1. <u>Brucote #1</u>	<u>364455</u>	✓
2. <u>Golden Gate</u>	<u>363097</u>	
3. <u>Banner</u>	<u>363098</u>	✓
4. <u>Mitchell #1</u>	<u>364338</u>	2019 AUG-8 P 3:10 ✓
5. <u>Mitchell #2</u>	<u>364339</u>	✓
6. <u>Mitchell #3</u>	<u>364822</u>	✓
7. <u>Mitchell No 4</u>	<u>394709</u>	✓
8. <u>Mitchell No 5</u>	<u>394710</u>	✓
9. <u>Leland No 4</u>	<u>394708</u>	✓
10. <u>Leland No 3</u>	<u>394711</u>	✓

The owner(s) (claimants) of the above mining claims and sites are:

Maureen Walsh
(Owner's Name - Please Print)
6082 Moonlight Dr
(Owner's Mailing Address)

Maureen Walsh
(Owner's Signature)
Las Vegas NV 89130
(City) (State) (Zip Code)

(Owner's Name - Please Print)

(Owner's Mailing Address)

(Owner's Signature)

(City) (State) (Zip Code)

(Owner's Name - Please Print)

(Owner's Mailing Address)

(Owner's Signature)


(City) (State) (Zip Code)

(Owner's Name - Please Print)

(Owner's Mailing Address)

(Owner's Signature)

(City) (State) (Zip Code)



Nw mg

(Owner's Name - Please Print)	(Owner's Signature)
(Owner's Mailing Address)	(City) (State) (Zip Code)
(Owner's Name - Please Print)	(Owner's Signature)
(Owner's Mailing Address)	(City) (State) (Zip Code)
(Owner's Name - Please Print)	(Owner's Signature)
(Owner's Mailing Address)	(City) (State) (Zip Code)
(Owner's Name - Please Print)	(Owner's Signature)
(Owner's Mailing Address)	(City) (State) (Zip Code)

18 U.S.C. 1001 and 43 U.S.C. 1212 make it a crime for any person knowingly and willfully to make to any department or agency of the United States any false, fictitious or fraudulent statements or representations as to any matter within its jurisdiction.

INSTRUCTIONS

1. This certification is made under the provisions of 43 U.S.C. § 1744 and 30 U.S.C. §28-28k and the regulations thereunder (43 CFR Part 3830).
2. The claimant(s) must fill in the dates in paragraph 1 for the beginning and ending of the assessment year for which this waiver is sought.
3. The claimant(s) must fill in the date in paragraph 2 for the beginning of the assessment year for which this waiver is sought.
4. All claim and site names and BLM serial numbers must be listed for the mining claims, mill sites, and tunnel sites for which the waiver is sought.
5. All owners of the mining claims, mill sites, and tunnel sites and their addresses must be given.
6. This waiver form must be signed by all the claimants or their designated agent, in original form. If an agent is designated, a notarized designation of agent, signed by all of the claimants with proper address given, must be submitted with this waiver.
7. This form must be filed no later than September 1st for the upcoming assessment year in the BLM State Office where the mining claims or sites are recorded, or the waiver cannot be granted by the BLM. (Example: To obtain a waiver for the assessment year 2012, which begins on September 1, 2011, you must qualify for and file for a waiver no later than September 1, 2011, in the proper BLM State Office.)
8. For all mining claims which require assessment work, you must record an affidavit of labor on or before the December 30th immediately following the filing of this waiver. For all other mining claims or sites waived, you must record a notice of intent to hold on or before the December 30th immediately following the filing of this waiver.
9. Mill and tunnel sites may also be listed on this waiver and be waived from payment of the maintenance fee. A notice of intent to hold for these sites is required to be filed by the December 30th following the filing of this waiver.

FOR OFFICIAL USE ONLY

UNITED STATES
DEPARTMENT OF THE INTERIOR
BUREAU OF LAND MANAGEMENT

MAINTENANCE FEE WAIVER CERTIFICATION

SEE INSTRUCTIONS ON PAGE 2

FORM APPROVED 364455
OMB NO. 1004-0114
Expires: January 31, 2020 394708

288

Handwritten signature/initials

364455
363097
364339
364822
394708

- This small miner waiver is filed for the assessment year beginning on September 1, 2018 and ending on September 1, 2019
- The undersigned and all related parties owned ten or fewer mining claims, mill, or tunnel sites located and maintained on Federal lands in the United States of America on September 1, 2018.
- The undersigned have performed the assessment work required by law for each mining claim listed prior to filing this waiver and understand that by filing this form, the undersigned must file an affidavit of assessment work with the Bureau of Land Management (BLM) by the December 30th following the filing of this waiver.
- The undersigned understand that if the assessment work obligation has not yet come due under 30 U.S.C. 28 (for those claims in their first assessment year only), a notice of intent to hold reciting this condition must be recorded by the December 30th following the filing of this waiver.
- The undersigned understand that mill and tunnel sites may also be listed on this waiver and be waived from payment of the maintenance fee, and that a notice of intent to hold for these sites is required to be filed with the BLM by the December 30th following the filing of this waiver.
- The undersigned understand and acknowledge that pursuant to 43 U.S.C. 1212 and 18 U.S.C. 1001, the filing or recording of a false, fictitious, or fraudulent document with the BLM may result in a fine of up to \$250,000, a prison term not to exceed five years, or both.
- The mining claims, mill or tunnel sites for which this waiver from payment of the maintenance fees is requested are:

CLAIM OR SITE NAME	BLM RECORDATION SERIAL NUMBER
1. Brucite #1	364455 (913)
2. Golden Gate	363097
3. Banner	363098
4. Mitchell #1	364338
5. Mitchell #2	364339
6. Mitchell #3	364822
7. Mitchell No 4	394709
8. Mitchell No 5	394710
9. Leland No 4	394708
10. Leland No 3	394711

The owner(s) (claimants) of the above mining claims and sites are:

<u>Maureen Walsh</u> (Owner's Name - Please Print)	<u>Maureen Walsh</u> (Owner's Signature)
<u>6082 Moonlight Dr</u> (Owner's Mailing Address)	<u>Las Vegas NV 89130</u> (City) (State) (Zip Code)
_____ (Owner's Name - Please Print)	_____ (Owner's Signature)
_____ (Owner's Mailing Address)	_____ (City) (State) (Zip Code)
_____ (Owner's Name - Please Print)	_____ (Owner's Signature)
_____ (Owner's Mailing Address)	_____ (City) (State) (Zip Code)
_____ (Owner's Name - Please Print)	_____ (Owner's Signature)
_____ (Owner's Mailing Address)	_____ (City) (State) (Zip Code)

PHOENIX, ARIZONA
 2018 AUG 15 P 2:38
 RECEIVED
 BLM AZ STATE OFFICE

ENTERED
SEP 12 2018
BY: ROS

(Owner's Name - Please Print)	(Owner's Signature)
(Owner's Mailing Address)	(City) (State) (Zip Code)
(Owner's Name - Please Print)	(Owner's Signature)
(Owner's Mailing Address)	(City) (State) (Zip Code)
(Owner's Name - Please Print)	(Owner's Signature)
(Owner's Mailing Address)	(City) (State) (Zip Code)
(Owner's Name - Please Print)	(Owner's Signature)
(Owner's Mailing Address)	(City) (State) (Zip Code)

18 U.S.C. 1001 and 43 U.S.C. 1212 make it a crime for any person knowingly and willfully to make to any department or agency of the United States any false, fictitious or fraudulent statements or representations as to any matter within its jurisdiction.

INSTRUCTIONS

1. This certification is made under the provisions of 43 U.S.C. § 1744 and 30 U.S.C. §28-28k and the regulations thereunder (43 CFR Part 3830).
2. The claimant(s) must fill in the dates in paragraph 1 for the beginning and ending of the assessment year for which this waiver is sought.
3. The claimant(s) must fill in the date in paragraph 2 for the beginning of the assessment year for which this waiver is sought.
4. All claim and site names and BLM serial numbers must be listed for the mining claims, mill sites, and tunnel sites for which the waiver is sought.
5. All owners of the mining claims, mill sites, and tunnel sites and their addresses must be given.
6. This waiver form must be signed by all the claimants or their designated agent, in original form. If an agent is designated, a notarized designation of agent, signed by all of the claimants with proper address given, must be submitted with this waiver.
7. This form must be filed no later than September 1st for the upcoming assessment year in the BLM State Office where the mining claims or sites are recorded, or the waiver cannot be granted by the BLM. (Example: To obtain a waiver for the assessment year 2012, which begins on September 1, 2011, you must qualify for and file for a waiver no later than September 1, 2011, in the proper BLM State Office.)
8. For all mining claims which require assessment work, you must record an affidavit of labor on or before the December 30th immediately following the filing of this waiver. For all other mining claims or sites waived, you must record a notice of intent to hold on or before the December 30th immediately following the filing of this waiver.
9. Mill and tunnel sites may also be listed on this waiver and be waived from payment of the maintenance fee. A notice of intent to hold for these sites is required to be filed by the December 30th following the filing of this waiver.

FOR OFFICIAL USE ONLY

UNITED STATES
DEPARTMENT OF THE INTERIOR
BUREAU OF LAND MANAGEMENT

FORM APPROVED
OMB NO.: 1004-0114
Expires: January 31, 2020

3

AFFIDAVIT OF ANNUAL ASSESSMENT WORK

AMC 363097 364822
364338 394708
364455

WHEN RECORDED, MAIL DOCUMENT TO:

NAME: Maureen Walsh

ADDRESS: 6082 Moonlight Dr

CITY, STATE, ZIP: Las Vegas, NV
89130

FEE# 2018040006

OFFICIAL RECORDS
OF MOHAVE COUNTY
KRISTI BLAIR,
COUNTY RECORDER



08/13/2018 09:41 AM Fee: \$15.00

PAGE: 1 of 3

No. of Claims 10

x \$10/claim

Total due BLM \$ 100.00

RECEIVED
BLM AT STATE OFFICE
2018 AUG 23 @ 2:33 PM
HOENIG, ARIZONA

TO ALL WHOM IT MAY CONCERN:

1. The undersigned certifies that at least \$100 per claim was expended for development, labor and improvements, or equivalent value added, as the annual assessment work for the assessment year ending September 1, 2018 for the following contiguous unpatented mining claim(s), located in the County of Mohave, in the State of Arizona.

BLM Serial No.	Name of Claim	Tp Rg Sec Mer Example: 13N 5E 14 MDM				County Recordation Book and Page No.	Co. Recording Date
364455	Bauxite #1	19N	20W	7SE 8SW	14	B:5415 P:210	12/25/04
363097	Golden Gate	19N	20W	20 NE 20 NW	14	B:5330 P:769	11/2/04
363098	Banner	19N	20W	20 NE 3E NW	14	B:5330 P:771	11/2/04
364338	Mitchell #1	19N	20W	20NW	14	B:5413 P:513	1/3/05
364339	Mitchell #2	19N	20W	20NW NE	14	B:5413 P:511	1/3/05
364822	Mitchell #3	19N	20W	20 NE SW SE	14	B:5539 P:798	3/17/05
394709	Mitchell No 4	19N	20W	20 NW	14	B:7320 P:786	9/2/08
394710	Mitchell No 5	19N	20W	20NW SW	14	B:7320 P:788	9/2/08
394708	Leland No 4	19N	20W	17SW 20 NW	14	B:7320 P:784	9/2/08
394711	Leland No 3	19N	20W	17SW SE	14	B:7320 P:782	9/2/08

4237009

(Continued on page 2)

INTERED
AUG 24 2018
BY: [Signature]

2. Type of labor and improvements (specify what was done and give the total value for that labor and improvement to show at least \$100 for each claim). If a geological, geochemical, or geophysical survey was performed, as per 30 U.S.C. 28-1, reference the title of the report of survey, give cost and date of the survey and report, and indicate it was filed with the County Recorder:

Description of Work Performed	Value of Work Performed	Date Work Was Performed
Reinstate min. sluice, Blughowl	1800.00	Oct - Jan
Repair flood damaged roads	700.00	Aug - Nov
Clear brush for fire suppression	150.00	Apr - Jun

3. Name and mailing address of each person who performed the labor and improvements:

Name (please print)

Maurreen Walsh

Current Mailing Address (please print)

6082 Moonlight Dr, Las Vegas, NV 89130

RECEIVED
 M / AZ STATE OFFICE
 AUG 15 P 238
 PHOENIX, ARIZONA

4. Name and mailing address of each person who holds and claims the subject mining claim(s) for the valuable minerals contained therein. Be sure to indicate if there is a change of address:

Name (please print)

Maurreen Walsh

Current Mailing Address (please print)

6082 Moonlight Dr, Las Vegas, NV 89130

5. The undersigned testifies that on the date of August, 2018, all monuments required by law were erected upon the subject claim(s), and all notices required by law were posted on the subject claim(s) or copies thereof were in place, and at said date, each corner monument bore or contained

markings sufficient to appropriately designate the corner of the claim to which it pertains and the name of the claim(s).

I hereby certify under penalty of perjury under the laws of the State of Arizona that the foregoing statements are true and correct:

Melinda Sue Mauser
(Signature of person responsible for above statement)

Date: 8-13-18

Title 18 U.S.C. 1001 and 43 U.S.C. 1212 make it a crime for any person knowingly and willfully to make to any department or agency of the United States any false, fictitious or fraudulent statements or representations as to any matter within its jurisdiction.



Notary Block

SUBSCRIBED AND SWORN TO before me, this 13th day of August 2018

By: Melinda Sue Mauser
(Signature of Affiant)

Title: Admin. Assistant

My Commission Expires: 1-22-22



INSTRUCTIONS

1. This is an optional form that may be used to satisfy the requirements for the Bureau of Land Management (BLM) under the provisions of 43 U.S.C. §1744 and 30 U.S.C. §28-28d and the regulations thereunder (43 CFR part 3835). Since local and State laws may vary, you should contact your local and State agencies where the claims are located to ensure all applicable laws and requirements are satisfied.
2. The claimant(s) must fill in the date in paragraph 1 for the applicable assessment year and the county and state where the claims are located.
3. All claim names, BLM serial numbers, legal descriptions, and original county recording information must be listed for the claims pertaining to this assessment notice.
4. The claimant(s) must complete paragraph 2 listing all labor or improvements which was performed on or did benefit the subject mining claims. The value and date of the labor or improvements must also be listed. The total amount of labor or improvements can be listed, but the total expenditure must equal at least \$100 for each claim.
5. The names and current mailing addresses of the person(s) performing the labor shall be listed in paragraph 3.
6. The name and current mailing address of each owner (claimant) of the claims shall be listed in paragraph 4. The mailing address shall be the owner's address and not the address of an agent or anyone representing the claimant. Be sure to note if there has been a change of address.
7. Paragraph 5 shall be completed to show the date it was verified that all monuments required by law were properly erected, all notices were posted, and that corners were appropriately designated for all claims listed.
8. An exact legible reproduction or duplicate (other than microfilm or other electronic media) of this affidavit or another type of affidavit of assessment work that you file or will file in the county where each claim is located, must be filed with the BLM on or before December 30 of the calendar year in which the assessment year ends. For mill or tunnel sites, a separate notice of intent to hold must be filed with the BLM on or before December 30. Requirements for filing a notice of intent to hold can be found at 43 CFR 3835.33.
9. A processing fee of \$10 for each claim listed must be remitted to the BLM along with this or any other affidavit of assessment work.

BLM FIELD OFFICE
MILWAUKEE, WISCONSIN
2018 AUG 15 PM 5:38

PRIORITY[®]
★ MAIL ★

FLAT RATE ENVELOPE
ONE RATE ★ ANY WEIGHT*

APPLY PRIORITY MAIL POSTAGE HERE



1006



85004

U.S. POSTAGE
PAID
LAS VEGAS, NV
89108
AUG 13 18
AMOUNT

\$6.70
R2304W120091-82

EXPECTED DELIVERY DAY: 08/15/2018

USPS TRACKING NUMBER



9505 5100 5859 8225 2218 73

RECEIVED
BLM AZ STATE OFFICE
2018 AUG 15 P 2:37
PHOENIX, ARIZONA

United States Department of the Interior
Bureau of Land Management
 DIV OF LANDS, MINRLS & ENERGY
 ONE N CENTRAL AVE
 PHOENIX, AZ 85004 -4427
 Phone: 602-417-9200

Receipt

No: 4237009

Transaction #: 4352390	
Date of Transaction: 08/16/2018	
CUSTOMER:	
MAUREEN WALSH 6082 MOONLIGHT DR LAS VEGAS,NV 89130-1017 US	

LINE #	QTY	DESCRIPTION	REMARKS	UNIT PRICE	TOTAL
1	1.00	LOCATABLE MINERALS / MINING CLAIMS- NOT NEW-UNADJUD,ONE AUTH NO. ONLY / MINING CLAIM MONEY RECEIVED CASES: AMC364455/\$100.00	POL 2018/10 WAV	- n/a -	100.00
TOTAL:					\$100.00

PAYMENT INFORMATION			
1	AMOUNT:	100.00	POSTMARKED: N/A
	TYPE:	CHECK	RECEIVED: 08/15/2018
	CHECK NO:	1056	
	NAME:	WALSH, MAUREEN 6082 MOONLIGHT DR LAS VEGAS NV 89130-1017 US	

REMARKS

This receipt was generated by the automated BLM Collections and Billing System and is a paper representation of a portion of the official electronic record contained therein.

UNITED STATES
DEPARTMENT OF THE INTERIOR
BUREAU OF LAND MANAGEMENT

Amc 364455
Amc 363097
Amc 364338

FORM APPROVED
OMB NO.: 1004-0114
Expires: January 31, 2020

Amc 364822
Amc 394708

AFFIDAVIT OF ANNUAL ASSESSMENT WORK

WHEN RECORDED, MAIL DOCUMENT TO:

NAME: Maureen Walsh
ADDRESS: 6082 Moonlight Dr
CITY, STATE, ZIP: Las Vegas, NV
89130

FEE# 2017043020

OFFICIAL RECORDS
OF MOHAVE COUNTY
KRISTI BLAIR,
COUNTY RECORDER



09/07/2017 12:29 PM Fee: \$15.00

PAGE: 1 of 4

FOR COUNTY RECORDER'S USE

No. of Claims 10

x \$10/claim

Total due BLM \$ 100.00

TO ALL WHOM IT MAY CONCERN:

1. The undersigned certifies that at least \$100 per claim was expended for development, labor and improvements, or equivalent value added, as the annual assessment work for the assessment year ending September 1, 2017 for the following contiguous unpatented mining claim(s), located in the County of Mohave, in the State of Arizona.

BLM Serial No.	Name of Claim	Tp	Rg	Sec	Mer	County Recordation Book and Page No.	Co. Recording Date
		Example: 13N 5E 14 MDM					
364455	Brucite #1	1917	20W	7SE 8SW	14	B:5415 P: 210	12/25/04
363097	Golden Gate	1917	20W	20NE 20NW	14	B:5330 P: 769	11/2/04
363098	Banner	1917	20W	20NE 20W	14	B:5330 P: 771	11/2/04
364338	Mitchell #1	1917	20W	20NW	14	B:5413 P: 513	1/3/05
364339	Mitchell #2	1917	20W	20NW NE	14	B:5413 P: 511	1/3/05
364822	Mitchell #3	1917	20W	20NE SW SE	14	B:5539 P: 798	3/17/05
394709	Mitchell No 4	1917	20W	20NW	14	B:7320 P: 786	9/2/08
394710	Mitchell No 5	1917	20W	20NW SW	14	B:7320 P: 788	9/2/08
394708	Leland No 4	1917	20W	17SW 20NW	14	B:7320 P: 784	9/2/08
394711	Leland No 3	1917	20W	17SW SE	14	B:7320 P: 786	9/2/08

RECEIVED
SEP 28 P 2:58
TAMM OFFICE
TAMM, ARIZONA

ENTERED
SEP 10 2017
BY: AT

2. Type of labor and improvements (specify what was done and give the total value for that labor and improvement to show at least \$100 for each claim). If a geological, geochemical, or geophysical survey was performed, as per 30 U.S.C. 28-1, reference the title of the report of survey, give cost and date of the survey and report, and indicate it was filed with the County Recorder:

Description of Work Performed	Value of Work Performed	Date Work Was Performed
Recirculate mine sluice Bluebow	1800.00	Oct - May
Repair flood damaged roads	600.00	Oct - May
Clear brush for fire suppression	200.00	Apr - May

3. Name and mailing address of each person who performed the labor and improvements:

Name (please print)

Maureen Walsh

Current Mailing Address (please print)

6082 Moonlight Dr, Las Vegas, NV 89130

4. Name and mailing address of each person who holds and claims the subject mining claim(s) for the valuable minerals contained therein. Be sure to indicate if there is a change of address:

Name (please print)

Maureen Walsh

Current Mailing Address (please print)

6082 Moonlight Dr, Las Vegas, NV 89130

RECEIVED
BLM STATE OFFICE
2011 SEP 28 P 2:58
PHOENIX ARIZONA

5. The undersigned testifies that on the date of August, 2011, all monuments required by law were erected upon the subject claim(s), and all notices required by law were posted on the subject claim(s) or copies thereof were in place, and at said date, each corner monument bore or contained

markings sufficient to appropriately designate the corner of the claim to which it pertains and the name of the claim(s).

I hereby certify under penalty of perjury under the laws of the State of Arizona that the foregoing statements are true and correct:

Maurice E. Walsh Date: 9-7-17
(Signature of person responsible for above statement)

Title 18 U.S.C. 1001 and 43 U.S.C. 1212 make it a crime for any person knowingly and willfully to make to any department or agency of the United States any false, fictitious or fraudulent statements or representations as to any matter within its jurisdiction.


Notary Block

SUBSCRIBED AND SWORN TO before me, this 7th day of September 2017

By: Sydney Muhle
(Signature of Affiant)

Title: City Clerk, Notary Public

My Commission Expires: October 17, 2020



INSTRUCTIONS

1. This is an optional form that may be used to satisfy the requirements for the Bureau of Land Management (BLM) under the provisions of 43 U.S.C. §1744 and 30 U.S.C. §28-28d and the regulations thereunder (43 CFR part 3835). Since local and State laws may vary, you should contact your local and State agencies where the claims are located to ensure all applicable laws and requirements are satisfied.
2. The claimant(s) must fill in the date in paragraph 1 for the applicable assessment year and the county and state where the claims are located.
3. All claim names, BLM serial numbers, legal descriptions, and original county recording information must be listed for the claims pertaining to this assessment notice.
4. The claimant(s) must complete paragraph 2 listing all labor or improvements which was performed on or did benefit the subject mining claims. The value and date of the labor or improvements must also be listed. The total amount of labor or improvements can be listed, but the total expenditure must equal at least \$100 for each claim.
5. The names and current mailing addresses of the person(s) performing the labor shall be listed in paragraph 3.
6. The name and current mailing address of each owner (claimant) of the claims shall be listed in paragraph 4. The mailing address shall be the owner's address and not the address of an agent or anyone representing the claimant. Be sure to note if there has been a change of address.
7. Paragraph 5 shall be completed to show the date it was verified that all monuments required by law were properly erected, all notices were posted, and that corners were appropriately designated for all claims listed.
8. An exact legible reproduction or duplicate (other than microfilm or other electronic media) of this affidavit or another type of affidavit of assessment work that you file or will file in the county where each claim is located, must be filed with the BLM on or before December 30 of the calendar year in which the assessment year ends. For mill or tunnel sites, a separate notice of intent to hold must be filed with the BLM on or before December 30. Requirements for filing a notice of intent to hold can be found at 43 CFR 3835.33.
9. A processing fee of \$10 for each claim listed must be remitted to the BLM along with the affidavit of assessment work.

RECEIVED
SEP 28 P 2:58
BLM
MOHAVE COUNTY
ARIZONA

NOTICES

THE PRIVACY ACT and 43 CFR 2.223(d) require that you be furnished with the following information in connection with the information requested by this form.

AUTHORITY: 30 U.S.C. §28-28d and 43 CFR part 3835 permit collection of the information requested by this form.

PRINCIPAL PURPOSE: The BLM will use the information you provide to document compliance with 43 U.S.C. 1744 and that assessment work has been completed in accordance with 30 U.S.C. § 28-28d and 43 CFR part 3835 in lieu of paying the maintenance fee for the mining claims listed on this form.

ROUTINE USES: The BLM will only disclose this information in accordance with the provisions at 43 CFR 2.231(b) and (c).

EFFECT OF NOT PROVIDING INFORMATION: Disclosure of the requested information is required by 30 U.S.C. § 28-28d and 43 CFR part 3835 for claimants qualified to perform assessment work in lieu of paying the maintenance fee. Failure to submit all the requested information or to complete this form will delay the BLM's processing of the form and may preclude the BLM's acceptance of the assessment work information, which may result in forfeiture of the mining claim(s) by the claimant.

THE PAPERWORK REDUCTION ACT requires us to inform you that:

Use of this form is optional. You must perform assessment if a waiver to pay the maintenance fee has been requested. This form is provided to help you attest that annual assessment work has been completed in lieu of paying the maintenance fee for your claim(s). Submission of the requested information is necessary to obtain or retain a benefit.

You do not have to respond to this or any other Federal agency-sponsored information collection unless it displays a valid OMB control number.

BURDEN HOURS STATEMENT: The estimated public reporting burden for this form is 30 minutes per response, including the time for reviewing instructions, gathering and maintaining data, and completing and reviewing the form. You may submit comments regarding the burden estimate or any other aspect of this form to: U.S. Department of the Interior, Bureau of Land Management (1004-0114), Bureau Information Collection Clearance Officer (WO-630), 1849 C Street, N.W., Room 2134LM, Washington, D.C. 20240.

RECEIVED
BLM AZ STATE OFFICE
2017 SEP 28 P 2:58
PHOENIX, ARIZONA

PRIORITY[®]
★ MAIL ★

FLAT RATE ENVELOPE
ONE RATE ★ ANY WEIGHT*

APPLY PRIORITY MAIL POSTAGE HERE



1024




85004

U.S. POSTAGE
PAID
LAS VEGAS, NV
89130
SEP 26, 17
AMOUNT
\$6.65
R2304H109543-10

Expected Delivery Day: 09/28/2017

USPS TRACKING NUMBER



9505 5100 4841 7269 2785 26

EP14H July 2013 Outer Dimension: 10 x 5

PRIORITY[®]
★ MAIL ★

FLAT RATE ENVELOPE
ONE RATE ★ ANY WEIGHT*

PRESS FIRMLY TO SEAL

RECEIVED
BLM AD STATE OFFICE
2017 SEP 28 P 2:57
TUCSON, ARIZONA



* Domestic only.

PRESS FIRMLY TO SEAL

PRIORITY[®]
★ MAIL ★



DATE OF DELIVERY SPECIFIED*



USPS TRACKING[™] INCLUDED*



INSURANCE INCLUDED*



PICKUP AVAILABLE

* Domestic only


VISIT US AT USPS.COM[®]
ORDER FREE SUPPLIES ONLINE



**UNITED STATES
POSTAL SERVICE[®]**

EP14H July 2013

OD: 10 x 5



PS00001000064

PRIORITY®
★ MAIL ★

FLAT RATE ENVELOPE
ONE RATE ★ ANY WEIGHT™

APPLY PRIORITY MAIL POSTAGE HERE



1024



85004

U.S. POSTAGE
PAID
LAS VEGAS, NV
89130
SEP 26, 17
AMOUNT
\$6.65
R2304H109543-10

Expected Delivery Day: 09/28/2017

USPS TRACKING NUMBER



9505 5100 4841 7269 2785 26

EP14H July 2013 Outer Dimension: 10 x 5

PRIORITY®
★ MAIL ★

FLAT RATE ENVELOPE
ONE RATE ★ ANY WEIGHT*



* Domestic only.





RECEIVED
BLM AT STATE OFFICE
2017 SEP 28 P 2:57
PHOENIX, ARIZONA

PRESS FIRMLY TO SEAL

PRESS FIRMLY TO SEAL

PRIORITY®
★ MAIL ★



-  DATE OF DELIVERY SPECIFIED*
-  USPS TRACKING™ INCLUDED*
-  INSURANCE INCLUDED*
-  PICKUP AVAILABLE

* Domestic only

VISIT US AT USPS.COM®
ORDER FREE SUPPLIES ONLINE

EP14H July 2013
OD: 10 x 5



PS00001000064

EP14H © U.S. Postal Service, July 2013. All rights reserved.

This packaging is the property of the U.S. Postal Service® and is provided solely for use in sending Priority Mail® shipments. Misuse may be a violation of federal law. This packaging is not for resale.

**United States Department of the Interior
Bureau of Land Management
DIV OF LANDS, MINRLS & ENERGY
ONE N CENTRAL AVE
PHOENIX, AZ 85004 -4427
Phone: 602-417-9200**

Receipt

No: 3986791

Transaction #: 4097012	
Date of Transaction: 09/29/2017	
CUSTOMER:	
MAUREEN WALSH 6082 MOONLIGHT DR LAS VEGAS,NV 89130-1017 US	

LINE #	QTY	DESCRIPTION	REMARKS	UNIT PRICE	TOTAL
1	1.00	LOCATABLE MINERALS / MINING CLAIMS- NOT NEW-UNADJUD,ONE AUTH NO. ONLY / MINING CLAIM MONEY RECEIVED CASES: AMC364455/\$100.00	POL 2017/10	- n/a -	100.00
TOTAL:					\$100.00

PAYMENT INFORMATION			
1	AMOUNT:	100.00	POSTMARKED: 09/26/2017
	TYPE:	CHECK	RECEIVED: 09/28/2017
	CHECK NO:	854	
	NAME:	WALSH, MAUREEN 6082 MOONLIGHT DR LAS VEGAS NV 89130-1017 US	

REMARKS

This receipt was generated by the automated BLM Collections and Billing System and is a paper representation of a portion of the official electronic record contained therein.

UNITED STATES
DEPARTMENT OF THE INTERIOR
BUREAU OF LAND MANAGEMENT

MAINTENANCE FEE WAIVER CERTIFICATION

129

394708 364338

FORM APPROVED
OMB NO. 1004-0114

Expires: January 31, 2020

364455
~~363097~~
364822

RAM

SEE INSTRUCTIONS ON PAGE 2

- This small miner waiver is filed for the assessment year beginning on September 1, 2017 and ending on September 1, 2018.
- The undersigned and all related parties owned ten or fewer mining claims, mill, or tunnel sites located and maintained on Federal lands in the United States of America on September 1, 2017.
- The undersigned have performed the assessment work required by law for each mining claim listed prior to filing this waiver and understand that by filing this form, the undersigned must file an affidavit of assessment work with the Bureau of Land Management (BLM) by the December 30th following the filing of this waiver.
- The undersigned understand that if the assessment work obligation has not yet come due under 30 U.S.C. 28 (for those claims in their first assessment year only), a notice of intent to hold reciting this condition must be recorded by the December 30th following the filing of this waiver.
- The undersigned understand that mill and tunnel sites may also be listed on this waiver and be waived from payment of the maintenance fee, and that a notice of intent to hold for these sites is required to be filed with the BLM by the December 30th following the filing of this waiver.
- The undersigned understand and acknowledge that pursuant to 43 U.S.C. 1212 and 18 U.S.C. 1001, the filing or recording of a false, fictitious, or fraudulent document with the BLM may result in a fine of up to \$250,000, a prison term not to exceed five years, or both.
- The mining claims, mill or tunnel sites for which this waiver from payment of the maintenance fees is requested are:

CLAIM OR SITE NAME	BLM RECORDATION SERIAL NUMBER
1. <u>Brycote #1</u>	<u>364455</u>
2. <u>Golden Gate</u>	<u>363097</u>
3. <u>Banner</u>	<u>363098</u>
4. <u>Mitchell #1</u>	<u>364338</u>
5. <u>Mitchell #2</u>	<u>364339</u>
6. <u>Mitchell #3</u>	<u>364822</u>
7. <u>Mitchell No 4</u>	<u>394709</u>
8. <u>Mitchell No 5</u>	<u>394710</u>
9. <u>Leland No 4</u>	<u>394708</u>
10. <u>Leland No 3</u>	<u>394711</u>

The owner(s) (claimants) of the above mining claims and sites are:

Maureen Walsh
(Owner's Name - Please Print)
6082 Moonlight Dr
(Owner's Mailing Address)

Maureen Walsh
(Owner's Signature)
Las Vegas NV 89130
(City) (State) (Zip Code)

(Owner's Name - Please Print)

(Owner's Signature)

(Owner's Mailing Address)

(City) (State) (Zip Code)

(Owner's Name - Please Print)

(Owner's Signature)

(Owner's Mailing Address)

(City) (State) (Zip Code)

(Owner's Name - Please Print)

(Owner's Signature)

(Owner's Mailing Address)

(City) (State) (Zip Code)

(Continued on page 2)

483
ENTERED
AUG 31 2017
BY: [Signature]

RECEIVED
BLM AZ STATE OFFICE
2017 AUG - 17 PM 3: 19
HOPI, ARIZONA

[Handwritten initials]

(Owner's Name - Please Print)	(Owner's Signature)
(Owner's Mailing Address)	(City) (State) (Zip Code)
(Owner's Name - Please Print)	(Owner's Signature)
(Owner's Mailing Address)	(City) (State) (Zip Code)
(Owner's Name - Please Print)	(Owner's Signature)
(Owner's Mailing Address)	(City) (State) (Zip Code)
(Owner's Name - Please Print)	(Owner's Signature)
(Owner's Mailing Address)	(City) (State) (Zip Code)

18 U.S.C. 1001 and 43 U.S.C. 1212 make it a crime for any person knowingly and willfully to make to any department or agency of the United States any false, fictitious or fraudulent statements or representations as to any matter within its jurisdiction.

INSTRUCTIONS

1. This certification is made under the provisions of 43 U.S.C. § 1744 and 30 U.S.C. §28-28k and the regulations thereunder (43 CFR Part 3830).
2. The claimant(s) must fill in the dates in paragraph 1 for the beginning and ending of the assessment year for which this waiver is sought.
3. The claimant(s) must fill in the date in paragraph 2 for the beginning of the assessment year for which this waiver is sought.
4. All claim and site names and BLM serial numbers must be listed for the mining claims, mill sites, and tunnel sites for which the waiver is sought.
5. All owners of the mining claims, mill sites, and tunnel sites and their addresses must be given.
6. This waiver form must be signed by all the claimants or their designated agent, in original form. If an agent is designated, a notarized designation of agent, signed by all of the claimants with proper address given, must be submitted with this waiver.
7. This form must be filed no later than September 1st for the upcoming assessment year in the BLM State Office where the mining claims or sites are recorded, or the waiver cannot be granted by the BLM. (Example: To obtain a waiver for the assessment year 2012, which begins on September 1, 2011, you must qualify for and file for a waiver no later than September 1, 2011, in the proper BLM State Office.)
8. For all mining claims which require assessment work, you must record an affidavit of labor on or before the December 30th immediately following the filing of this waiver. For all other mining claims or sites waived, you must record a notice of intent to hold on or before the December 30th immediately following the filing of this waiver.
9. Mill and tunnel sites may also be listed on this waiver and be waived from payment of the maintenance fee. A notice of intent to hold for these sites is required to be filed by the December 30th following the filing of this waiver.

FOR OFFICIAL USE ONLY

RECEIVED
BLM STATE OFFICE
2017 APR - 7 P 3: 19
PHOENIX, ARIZONA



**Judicial
Watch**
*Because no one
is above the law*

Ms. Maureen Walsh
6082 Moonlight Dr.
Las Vegas, NV 89130

12399-1

BLM
Arizona State Office
1 North Central Ave, Ste 800
Phoenix, Az 85004

PHOENIX, ARIZONA

2017 AUG - 7 P 3: 19

RECEIVED
BLM AZ STATE OFFICE

PRIORITY®
★ MAIL ★


FLAT RATE ENVELOPE

ONE RATE ★ ANY WEIGHT*

APPLY PRIORITY MAIL POSTAGE HERE



1024



85004

U.S. POSTAGE
PAID
LAS VEGAS, NV
89108
AUG 04, 17
AMOUNT

\$6.65

R2304W120091-33

Expected Delivery Day: 08/07/2017

USPS TRACKING NUMBER



9505 5100 5859 7216 1396 61

* For International shipments, the maximum weight is 4 lbs.

EP14H July 2013 Outer Dimension: 10 x 5

PRIORITY[®]
★ MAIL ★

FLAT RATE ENVELOPE
ONE RATE ★ ANY WEIGHT*

PRESS FIRMLY TO SEAL

PRIORITY[®]
★ MAIL ★



DATE OF DELIVERY SPECIFIED*



USPS TRACKING™ INCLUDED*



INSURANCE INCLUDED*



PICKUP AVAILABLE

* Domestic only

VISIT US AT USPS.COM[®]
ORDER FREE SUPPLIES ONLINE

RECEIVED
RLM AT STATE OFFICE

2017 AUG -7 P 3:19

PHOENIX, ARIZONA



PRESS FIRMLY TO SEAL



**UNITED STATES
POSTAL SERVICE[®]**

EP14H July 2013
OD: 10 x 5



PS00001000064

* Domestic only.



**Judicial
Watch**
*Because no one
is above the law*

Ms. Maureen Walsh
6082 Moonlight Dr.
Las Vegas, NV 89130

12599-1

BLM
Arizona State Office
1 North Central Ave, Ste 800
Phoenix, AZ 85004

RECEIVED
BLM AZ STATE OFFICE
2017 AUG -7 P 3:19
PHOENIX ARIZONA

UNITED STATES
DEPARTMENT OF THE INTERIOR
BUREAU OF LAND MANAGEMENT

FORM APPROVED
OMB NO.: 1004-0114
Expires: October 31, 2016

363097 364822
364338 394708
364455

AFFIDAVIT OF ANNUAL ASSESSMENT WORK

WHEN RECORDED, MAIL DOCUMENT TO:

NAME: Maureen Walsh
ADDRESS: 6082 Moonlight Dr
CITY, STATE, ZIP: Las Vegas, NV
89130

FEE# 2016042869

OFFICIAL RECORDS
OF MOHAVE COUNTY
ROBERT BALLARD,
COUNTY RECORDER



09/22/2016 08:52 AM Fee: \$15.00

PAGE: 1 of 4

FOR COUNTY RECORDER'S USE

No. of Claims 10

x \$10/claim

Total due BLM \$ 100.00

TO ALL WHOM IT MAY CONCERN:

1. The undersigned certifies that at least \$100 per claim was expended for development, labor and improvements, or equivalent value added, as the annual assessment work for the assessment year ending September 1, 2016 for the following contiguous unpatented mining claim(s), located in the County of Mohave, in the State of Arizona.

BLM Serial No.	Name of Claim	Tp	Rg	Sec	Mer	County Recordation Book and Page No.	Date
364455	Brucite #2	1911	20W	25E 25SW	14	B:5415 P: 210	12/25/04
363097	Golden Gate	1911	20W	20NE 20NW	14	B: 5330 P: 769	11/2/04
363098	Banner	1911	20W	20 NE 20 SW	14	B: 5330 P: 771	11/2/04
364338	Mitchell #2	1911	20W	20NW	14	B: 5413 P: 513	1/3/05
364339	Mitchell #2	1911	20W	20NW NE	14	B: 5413 P: 511	1/3/05
364822	Mitchell #3	1911	20W	20NE 20SW	14	B: 5539 P: 798	9/2/08
394709	Mitchell No 4	1911	20W	20NW	14	B: 7320 P: 788	9/2/08
394710	Mitchell No 5	1911	20W	20NW SW	14	B: 7320 P: 788	9/2/08
394708	Leland No 4	1911	20W	17SW 20NW	14	B: 7320 P: 784	9/2/08
394711	Leland No 3	1911	20W	17SW SE	14	B: 7320 P: 782	9/2/08

(Continued on page 2)

RECEIPT # 3670974

2. Type of labor and improvements (specify what was done and give the total value for that labor and improvement to show at least \$100 for each claim). If a geological, geochemical, or geophysical survey was performed, as per 30 U.S.C. 28-1, reference the title of the report of survey, give cost and date of the survey and report, and indicate it was filed with the County Recorder:

Description of Work Performed	Value of Work Performed	Date Work Was Performed
Recirculate mini sluice Bluebowl	1900.00	Oct-May
Repair flood damaged roads	300.00	Oct-May
Clear brush for fire suppression	150.00	Apr-May

3. Name and mailing address of each person who performed the labor and improvements:

Name (please print)

Maurice Walsh

Current Mailing Address (please print)

6082 Moonlight Dr, Las Vegas, NV 89130

4. Name and mailing address of each person who holds and claims the subject mining claim(s) for the valuable minerals contained therein. Be sure to indicate if there is a change of address:

Name (please print)

Maurice Walsh

Current Mailing Address (please print)

6082 Moonlight Dr, Las Vegas, NV 89130

RECEIVED
 BLM AZ STATE OFFICE
 2016 SEP 30 P 2:55
 PHOENIX, ARIZONA

5. The undersigned testifies that on the date of August, 2016, all monuments required by law were erected upon the subject claim(s), and all notices required by law were posted on the subject claim(s) or copies thereof were in place, and at said date, each corner monument bore or contained

markings sufficient to appropriately designate the corner of the claim to which it pertains and the name of the claim(s).

I hereby certify under penalty of perjury under the laws of the State of Arizona that the foregoing statements are true and correct:

Noreen Murphy Date: 9-20-2016
(Signature of person responsible for above statement)

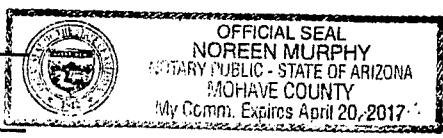
Title 18 U.S.C. 1001 and 43 U.S.C. 1212 make it a crime for any person knowingly and willfully to make to any department or agency of the United States any false, fictitious or fraudulent statements or representations as to any matter within its jurisdiction.

Notary Block

SUBSCRIBED AND SWORN TO before me, this 22nd day of September 2016

By: Noreen Murphy
(Signature of Affiant)

Title: Notary Public



My Commission Expires: April 20, 2017

INSTRUCTIONS

1. This is an optional form that may be used to satisfy the requirements for the Bureau of Land Management (BLM) under the provisions of 43 U.S.C. §1744 and 30 U.S.C. §28-28d and the regulations thereunder (43 CFR part 3835). Since local and State laws may vary, you should contact your local and State agencies where the claims are located to ensure all applicable laws and requirements are satisfied.
2. The claimant(s) must fill in the date in paragraph 1 for the applicable assessment year and the county and state where the claims are located.
3. All claim names, BLM serial numbers, legal descriptions, and original county recording information must be listed for the claims pertaining to this assessment notice.
4. The claimant(s) must complete paragraph 2 listing all labor or improvements which was performed on or did benefit the subject mining claims. The value and date of the labor or improvements must also be listed. The total amount of labor or improvements can be listed, but the total expenditure must equal at least \$100 for each claim.
5. The names and current mailing addresses of the person(s) performing the labor shall be listed in paragraph 3.
6. The name and current mailing address of each owner (claimant) of the claims shall be listed in paragraph 4. The mailing address shall be the owner's address and not the address of an agent or anyone representing the claimant. Be sure to note if there has been a change of address.
7. Paragraph 5 shall be completed to show the date it was verified that all monuments required by law were properly erected, all notices were posted, and that corners were appropriately designated for all claims listed.
8. An exact legible reproduction or duplicate (other than microfilm or other electronic media) of this affidavit or another type of affidavit of assessment work that you file or will file in the county where each claim is located, must be filed with the BLM on or before December 30 of the calendar year in which the assessment year ends. For mill or tunnel sites, a separate notice of intent to hold must be filed with the BLM on or before December 30. Requirements for filing a notice of intent to hold can be found at 43 CFR 3835.33.
9. A processing fee of \$10 for each claim listed must be remitted to the BLM along with this or any other affidavit of assessment work.

PHONIC
2016 SEP 20 10 05 AM
RECEIVED
BLM
MORNING

NOTICES

THE PRIVACY ACT and 43 CFR 2.48(d) require that you be furnished with the following information in connection with the information requested by this form.

AUTHORITY: 30 U.S.C. §28-28d and 43 CFR part 3835 permit collection of the information requested by this form.

PRINCIPAL PURPOSE: The BLM will use the information you provide to document compliance with 43 U.S.C. 1744 and that assessment work has been completed in accordance with 30 U.S.C. § 28-28d and 43 CFR part 3835 in lieu of paying the maintenance fee for the mining claims listed on this form.

ROUTINE USES: The BLM will only disclose this information in accordance with the provisions at 43 CFR 2.56(b) and (c).

EFFECT OF NOT PROVIDING INFORMATION: Disclosure of the requested information is required by 30 U.S.C. § 28-28d and 43 CFR part 3835 for claimants qualified to perform assessment work in lieu of paying the maintenance fee. Failure to submit all the requested information or to complete this form will delay the BLM's processing of the form and may preclude the BLM's acceptance of the assessment work information, which may result in forfeiture of the mining claim(s) by the claimant.

THE PAPERWORK REDUCTION ACT requires us to inform you that:

Use of this form is optional. You must perform assessment if a waiver to pay the maintenance fee has been requested. This form is provided to help you attest that annual assessment work has been completed in lieu of paying the maintenance fee for your claim(s). Submission of the requested information is necessary to obtain or retain a benefit.

You do not have to respond to this or any other Federal agency-sponsored information collection unless it displays a valid OMB control number.

BURDEN HOURS STATEMENT: The estimated public reporting burden for this form is 30 minutes per response, including the time for reviewing instructions, gathering and maintaining data, and completing and reviewing the form. You may submit comments regarding the burden estimate or any other aspect of this form to: U.S. Department of the Interior, Bureau of Land Management (1004-0114), Bureau Information Collection Clearance Officer (WO-630), 1849 C Street, N.W., Room 2134LM, Washington, D.C. 20240.

RECEIVED
BLM AZ STATE OFFICE
2016 SEP 30 P 2:55
PHOENIX, ARIZONA

United States Department of the Interior
Bureau of Land Management
 DIV OF LANDS, MINRLS & ENERGY
 ONE N CENTRAL AVE
 PHOENIX, AZ 85004 -4427
 Phone: 602-417-9200

Receipt

No: 3670974

Transaction #: 3775258	
Date of Transaction: 10/03/2016	
CUSTOMER:	
MAUREEN WALSH 6082 MOONLIGHT DR LAS VEGAS,NV 89130-1017 US	

LINE #	QTY	DESCRIPTION	REMARKS	UNIT PRICE	TOTAL
1	1.00	LOCATABLE MINERALS / MINING CLAIMS- NOT NEW-UNADJUD,ONE AUTH NO. ONLY / MINING CLAIM MONEY RECEIVED CASES: AMC364455/\$100.00	POL (10) 2016	- n/a -	100.00
TOTAL:					\$100.00

PAYMENT INFORMATION			
1	AMOUNT:	100.00	POSTMARKED: 09/28/2016
	TYPE:	CHECK	RECEIVED: 09/30/2016
	CHECK NO:	0649	
	NAME:	WALSH, MAUREEN 6082 MOONLIGHT DR LAS VEGAS NV 89130-1017 US	

REMARKS

This receipt was generated by the automated BLM Collections and Billing System and is a paper representation of a portion of the official electronic record contained therein.

ENTERED
 OCT - 4 2016
 BY: 



Ms. Maureen Walsh
6082 Moonlight Dr.
Las Vegas, NV 89130-1017

RECEIVED
BLM AZ STATE OFFICE
2016 SEP 30 P 2:54

PHOENIX, ARIZONA
BLM
Arizona State Office
One North Central Ave, Ste 800
Phoenix, Az 85004

PRIORITY®
★ MAIL ★

FLAT RATE ENVELOPE
ONE RATE ★ ANY WEIGHT*

APPLY PRIORITY MAIL POSTAGE HERE

P

US POSTAGE
mPOS

062S0009166055
FROM 89130




\$6.45

0024
09/28/2016

PRIORITY MAIL 2-DAY™

USPS TRACKING #



9405 5118 9956 3673 1260 84

* For International shipments, the maximum weight is 4 lbs.

EP14H July 2013 Outer Dimension: 10 x 5

PRIORITY[®]
★ MAIL ★

FLAT RATE ENVELOPE
ONE RATE ★ ANY WEIGHT*

RECEIVED
BLM AZ STATE OFFICE

2016 SEP 30 P 2:54

PHOENIX, ARIZONA

PRESS FIRMLY TO SEAL



* Domestic only.

PRESS FIRMLY TO SEAL

PRIORITY[®]
★ MAIL ★

 **DATE OF DELIVERY SPECIFIED***

 **USPS TRACKING[™] INCLUDED***

 **INSURANCE INCLUDED***

 **PICKUP AVAILABLE**

* Domestic only

VISIT US AT USPS.COM[®]
ORDER FREE SUPPLIES ONLINE



EP14H July 2013
OD: 10 x 5



PS00001000064

EP14H © U.S. Postal Service, July 2013. All rights reserved.

This packaging is the property of the U.S. Postal Service[®] and is provided solely for use in sending Priority Mail[®] shipments. Misuse may be a violation of federal law. This packaging is not for resale.

UNITED STATES
DEPARTMENT OF THE INTERIOR
BUREAU OF LAND MANAGEMENT
MAINTENANCE FEE WAIVER CERTIFICATION

130
Ram

364822
394708
364455
363097
364338

FORM APPROVED
OMB NO. 1004-0114
Expires: October 31, 2016

SEE INSTRUCTIONS ON PAGE 2

- This small miner waiver is filed for the assessment year beginning on September 1, 2016 and ending on September 1, 2017.
- The undersigned and all related parties owned ten or fewer mining claims, mill, or tunnel sites located and maintained on Federal lands in the United States of America on September 1, 2016.
- The undersigned have performed the assessment work required by law for each mining claim listed prior to filing this waiver and understand that by filing this form, the undersigned must file an affidavit of assessment work with the Bureau of Land Management (BLM) by the December 30th following the filing of this waiver.
- The undersigned understand that if the assessment work obligation has not yet come due under 30 U.S.C. 28 (for those claims in their first assessment year only), a notice of intent to hold reciting this condition must be recorded by the December 30th following the filing of this waiver.
- The undersigned understand that mill and tunnel sites may also be listed on this waiver and be waived from payment of the maintenance fee, and that a notice of intent to hold for these sites is required to be filed with the BLM by the December 30th following the filing of this waiver.
- The undersigned understand and acknowledge that pursuant to 43 U.S.C. 1212 and 18 U.S.C. 1001, the filing or recording of a false, fictitious, or fraudulent document with the BLM may result in a fine of up to \$250,000, a prison term not to exceed five years, or both.
- The mining claims, mill or tunnel sites for which this waiver from payment of the maintenance fees is requested are:

CLAIM OR SITE NAME	BLM RECORDATION SERIAL NUMBER
1. <u>Brucite #1</u>	<u>364455</u>
2. <u>Golden Gate</u>	<u>363097</u>
3. <u>Banner</u>	<u>363098</u>
4. <u>Mitchell #1</u>	<u>364338</u>
5. <u>Mitchell #2</u>	<u>364339</u>
6. <u>Mitchell #3</u>	<u>344822</u>
7. <u>Mitchell No 4</u>	<u>394709</u>
8. <u>Mitchell No 5</u>	<u>394710</u>
9. <u>Leland No 4</u>	<u>394708</u>
10. <u>Leland No 3</u>	<u>394711</u>

The owner(s) (claimants) of the above mining claims and sites are:

Maureen Walsh
(Owner's Name - Please Print)
6082 Moonlight Dr
(Owner's Mailing Address)

Maureen Walsh
(Owner's Signature)
Las Vegas NV 89130
(City) (State) (Zip Code)

(Owner's Name - Please Print)

(Owner's Mailing Address)

(Owner's Signature)

(City) (State) (Zip Code)

(Owner's Name - Please Print)

(Owner's Mailing Address)

(Owner's Signature)

(City) (State) (Zip Code)

(Owner's Name - Please Print)

(Owner's Mailing Address)

(Owner's Signature)

(City) (State) (Zip Code)

(Continued on page 2)

ENTERED
AUG 31 2016
BY: RE

NL
8.31
RE

RECEIVED
BUREAU OF LAND MANAGEMENT
PHOENIX, ARIZONA
JUL 27 10:32 AM '16

(Owner's Name - Please Print)	(Owner's Signature)		
(Owner's Mailing Address)	(City)	(State)	(Zip Code)
(Owner's Name - Please Print)	(Owner's Signature)		
(Owner's Mailing Address)	(City)	(State)	(Zip Code)
(Owner's Name - Please Print)	(Owner's Signature)		
(Owner's Mailing Address)	(City)	(State)	(Zip Code)
(Owner's Name - Please Print)	(Owner's Signature)		
(Owner's Mailing Address)	(City)	(State)	(Zip Code)

18 U.S.C. 1001 and 43 U.S.C. 1212 make it a crime for any person knowingly and willfully to make to any department or agency of the United States any false, fictitious or fraudulent statements or representations as to any matter within its jurisdiction.

INSTRUCTIONS

1. This certification is made under the provisions of 43 U.S.C. § 1744 and 30 U.S.C. §28-28k and the regulations thereunder (43 CFR Part 3830).
2. The claimant(s) must fill in the dates in paragraph 1 for the beginning and ending of the assessment year for which this waiver is sought.
3. The claimant(s) must fill in the date in paragraph 2 for the beginning of the assessment year for which this waiver is sought.
4. All claim and site names and BLM serial numbers must be listed for the mining claims, mill sites, and tunnel sites for which the waiver is sought.
5. All owners of the mining claims, mill sites, and tunnel sites and their addresses must be given.
6. This waiver form must be signed by all the claimants or their designated agent, in original form. If an agent is designated, a notarized designation of agent, signed by all of the claimants with proper address given, must be submitted with this waiver.
7. This form must be filed no later than September 1st for the upcoming assessment year in the BLM State Office where the mining claims or sites are recorded, or the waiver cannot be granted by the BLM. (Example: To obtain a waiver for the assessment year 2012, which begins on September 1, 2011, you must qualify for and file for a waiver no later than September 1, 2011, in the proper BLM State Office.)
8. For all mining claims which require assessment work, you must record an affidavit of labor on or before the December 30th immediately following the filing of this waiver. For all other mining claims or sites waived, you must record a notice of intent to hold on or before the December 30th immediately following the filing of this waiver.
9. Mill and tunnel sites may also be listed on this waiver and be waived from payment of the maintenance fee. A notice of intent to hold for these sites is required to be filed by the December 30th following the filing of this waiver.

FOR OFFICIAL USE ONLY

394708 364455
363097

AFFIDAVIT OF ANNUAL ASSESSMENT WORK

WHEN RECORDED, MAIL DOCUMENT TO:

NAME: Maurreen Walsh

ADDRESS: 6082 Moonlight Dr

CITY, STATE, ZIP: Las Vegas, NV 89130

FEE# 2015053166

OFFICIAL RECORDS
OF MOHAVE COUNTY
CAROL MEIER,
COUNTY RECORDER



364338
364822

12/02/2015 01:40 PM Fee: \$15.00

PAGE: 1 of 4

FOR COUNTY RECORDER'S USE

No. of Claims 10

x \$10/claim

Total due BLM \$ 100.00

TO ALL WHOM IT MAY CONCERN:

1. The undersigned certifies that at least \$100 per claim was expended for development, labor and improvements, or equivalent value added, as the annual assessment work for the assessment year ending September 1, 2015 for the following contiguous unpatented mining claim(s), located in the County of Mohave, in the State of Arizona.

BLM Serial No.	Name of Claim	Tp	Rg	Sec	Mer	County Recordation Book and Page No.	Date
364455	Brucite #1	19N	20W	25E 25W	14	B: 5415 P: 210	12-25-04
363097	Golden Gate	19N	20W	20NE 20NW	14	B: 5330 P: 769	11-2-04
363098	Banner	19N	20W	20NE 9E	14	B: 5330 P: 771	11-2-04
364338	Mitchell #1	19N	20W	20NW	14	B: 5413 P: 513	1-3-05
364339	Mitchell #2	19N	20W	20NW NE	14	B: 5413 P: 511	1-3-05
364822	Mitchell #3	19N	20W	20NE NW SW SE	14	B: 5539 P: 798	3-17-05
394709	Mitchell No 4	19N	20W	20NW	14	B: 7320 P: 786	9-2-08
394710	Mitchell No 5	19N	20W	20NW SW	14	B: 7320 P: 788	9-2-08
394708	Leland No 4	19N	20W	17SW 20NW	14	B: 7320 P: 784	9-2-08
394711	Leland No 3	19N	20W	17SW SE	14	B: 7320 P: 782	9-2-08

(Continued on page 2)

RECEIPT # 3449752

RECEIVED
MOHAVE COUNTY RECORDER'S OFFICE
PHOENIX, ARIZONA
DEC - 7 P 3:02

2. Type of labor and improvements (specify what was done and give the total value for that labor and improvement to show at least \$100 for each claim). If a geological, geochemical, or geophysical survey was performed, as per 30 U.S.C. 28-1, reference the title of the report of survey, give cost and date of the survey and report, and indicate it was filed with the County Recorder:

Description of Work Performed	Value of Work Performed	Date Work Was Performed
Recirculate mini sluice	1400.00	Oct 2014 - May 2015
Repair damaged roads	800.00	Oct + Nov 2014
Clearing brush	400.00	Oct 2014 + May 2015

3. Name and mailing address of each person who performed the labor and improvements:

Name (please print)

Maurcen Walsh

Current Mailing Address (please print)

6082 Moonlight Dr, Las Vegas, NV 89130

4. Name and mailing address of each person who holds and claims the subject mining claim(s) for the valuable minerals contained therein. Be sure to indicate if there is a change of address:

Name (please print)

Maurcen Walsh

Current Mailing Address (please print)

6082 Moonlight Dr, Las Vegas, NV 89130

RECEIVED
 DLM ASST. REGISTRAR
 PHOENIX, ARIZONA
 2015 DEC -1 P 3:02

5. The undersigned testifies that on the date of December 2, 2015, all monuments required by law were erected upon the subject claim(s), and all notices required by law were posted on the subject claim(s) or copies thereof were in place, and at said date, each corner monument bore or contained

markings sufficient to appropriately designate the corner of the claim to which it pertains and the name of the claim(s).

I hereby certify under penalty of perjury under the laws of the State of Arizona that the foregoing statements are true and correct:

Maureen Walsh
(Signature of person responsible for above statement)

Date: December 2, 2015

Title 18 U.S.C. 1001 and 43 U.S.C. 1212 make it a crime for any person knowingly and willfully to make to any department or agency of the United States any false, fictitious or fraudulent statements or representations as to any matter within its jurisdiction.

Notary Block

SUBSCRIBED AND SWORN TO before me, this 2nd day of January 2015

By: Maureen Walsh
(Signature of Affiant)

Title: City Clerk Sydney Muhle

My Commission Expires: October 17, 2016



INSTRUCTIONS

1. This is an optional form that may be used to satisfy the requirements for the Bureau of Land Management (BLM) under the provisions of 43 U.S.C. §1744 and 30 U.S.C. §28-28d and the regulations thereunder (43 CFR part 3835). Since local and State laws may vary, you should contact your local and State agencies where the claims are located to ensure all applicable laws and requirements are satisfied.
2. The claimant(s) must fill in the date in paragraph 1 for the applicable assessment year and the county and state where the claims are located.
3. All claim names, BLM serial numbers, legal descriptions, and original county recording information must be listed for the claims pertaining to this assessment notice.
4. The claimant(s) must complete paragraph 2 listing all labor or improvements which was performed on or did benefit the subject mining claims. The value and date of the labor or improvements must also be listed. The total amount of labor or improvements can be listed, but the total expenditure must equal at least \$100 for each claim.
5. The names and current mailing addresses of the person(s) performing the labor shall be listed in paragraph 3.
6. The name and current mailing address of each owner (claimant) of the claims shall be listed in paragraph 4. The mailing address shall be the owner's address and not the address of an agent or anyone representing the claimant. Be sure to note if there has been a change of address.
7. Paragraph 5 shall be completed to show the date it was verified that all monuments required by law were properly erected, all notices were posted, and that corners were appropriately designated for all claims listed.
8. An exact legible reproduction or duplicate (other than microfilm or other electronic media) of this affidavit or another type of affidavit of assessment work that you file or will file in the county where each claim is located, must be filed with the BLM on or before December 30 of the calendar year in which the assessment year ends. For mill or tunnel sites, a separate notice of intent to hold must be filed with the BLM on or before December 30. Requirements for filing a notice of intent to hold can be found at 43 CFR 3835.33.
9. A processing fee of \$10 for each claim listed must be remitted to the BLM along with this or any other affidavit of assessment work.

RECEIVED
DEC 17 2015
BLM
MOHAVE COUNTY
ARIZONA

NOTICES

THE PRIVACY ACT and 43 CFR 2.48(d) require that you be furnished with the following information in connection with the information requested by this form.

AUTHORITY: 30 U.S.C. §28-28d and 43 CFR part 3835 permit collection of the information requested by this form.

PRINCIPAL PURPOSE: The BLM will use the information you provide to document compliance with 43 U.S.C. 1744 and that assessment work has been completed in accordance with 30 U.S.C. § 28-28d and 43 CFR part 3835 in lieu of paying the maintenance fee for the mining claims listed on this form.

ROUTINE USES: The BLM will only disclose this information in accordance with the provisions at 43 CFR 2.56(b) and (c).

EFFECT OF NOT PROVIDING INFORMATION: Disclosure of the requested information is required by 30 U.S.C. § 28-28d and 43 CFR part 3835 for claimants qualified to perform assessment work in lieu of paying the maintenance fee. Failure to submit all the requested information or to complete this form will delay the BLM's processing of the form and may preclude the BLM's acceptance of the assessment work information, which may result in forfeiture of the mining claim(s) by the claimant.

THE PAPERWORK REDUCTION ACT requires us to inform you that:

Use of this form is optional. You must perform assessment if a waiver to pay the maintenance fee has been requested. This form is provided to help you attest that annual assessment work has been completed in lieu of paying the maintenance fee for your claim(s). Submission of the requested information is necessary to obtain or retain a benefit.

You do not have to respond to this or any other Federal agency-sponsored information collection unless it displays a valid OMB control number.

BURDEN HOURS STATEMENT: The estimated public reporting burden for this form is 30 minutes per response, including the time for reviewing instructions, gathering and maintaining data, and completing and reviewing the form. You may submit comments regarding the burden estimate or any other aspect of this form to: U.S. Department of the Interior, Bureau of Land Management (1004-0114), Bureau Information Collection Clearance Officer (WO-630), 1849 C Street, N.W., Room 2134LM, Washington, D.C. 20240.

RECEIVED
BLM AZ STATE OFFICE
2015 DEC - 7 P 3: 02
PHOENIX, ARIZONA



Apply Priority Mail Postage Here

Mr Walsh
6082 Moonlight Dr
Las Vegas, NV 89130

2015 DEC -7 P 3:00
PHOENIX, ARIZONA

BLM
Arizona State Office
1 North Central Ave
Suite 800
Phoenix, AZ 85004



UNITED



Mail by U.S.

HOW TO

1. Place

■ Mail

■ Any

■ Any

2. Affix (of the

3. Seal (

P



U.S. POSTAGE

\$5.75

PM 2-DAY

89130 0024

Date of sale

12/03/15

06 2S00

08276733

C4035 1203 180223

SSK

PRIORITY MAIL 2-DAY™


EXPECTED DELIVERY 12/07/2015

SHIP TO:

0024

1 N CENTRAL AVE STE 800
PHOENIX AZ 85004-4427

USPS TRACKING NUMBER



9505 5000 1193 5337 0001 92

Envelope

com

EASE PRESS FIRMLY



o Cradle Certification is awarded
cts that pursue an innovative
ecologically-intelligent design
inates the concept of waste.
PS® packaging has been certified
aterial content, recyclability, and
turing characteristics.

Please recycle.



EP14H



Apply Priority Mail Postage Here

Mr. Walsh
6082 Moonlight Dr
Las Vegas, NV 89130

2015 DEC -7 P 3:00
PHOENIX, ARIZONA

BLM
Arizona State Office
1 North Central Ave
Suite 800
Phoenix, AZ 85004

United States Department of the Interior
Bureau of Land Management
 LANDS/RECREATION & PLANNING
 ONE N CENTRAL AVE
 PHOENIX, AZ 85004 -2203
 Phone: 602-417-9200

Receipt

No: 3449752

Transaction #: 3549239	
Date of Transaction: 12/08/2015	
CUSTOMER:	
MAUREEN WALSH 6082 MOONLIGHT DR LAS VEGAS,NV 89130-1017 US	

LINE #	QTY	DESCRIPTION	REMARKS	UNIT PRICE	TOTAL
1	1.00	LOCATABLE MINERALS / MINING CLAIMS- NOT NEW-UNADJUD,ONE AUTH NO. ONLY / MINING CLAIM MONEY RECEIVED CASES: AMC364455/\$100.00	POL - 10 2015	- n/a -	100.00
TOTAL:					\$100.00

PAYMENT INFORMATION					
1	AMOUNT:	100.00	POSTMARKED:	12/03/2015	
	TYPE:	CHECK	RECEIVED:	12/07/2015	
	CHECK NO:	0482			
	NAME:	WALSH, MAUREEN 6082 MOONLIGHT DR LAS VEGAS NV 89130-1017 US			

REMARKS

This receipt was generated by the automated BLM Collections and Billing System and is a paper representation of a portion of the official electronic record contained therein.

UNITED STATES
DEPARTMENT OF THE INTERIOR
BUREAU OF LAND MANAGEMENT

MAINTENANCE FEE WAIVER CERTIFICATION

SEE INSTRUCTIONS ON PAGE 2

130

RAM

349708 364455
363097
~~364338~~
FORM APPROVED
OMB NO. 1004-0114
Expires: October 31, 2016
364338

- This small miner waiver is filed for the assessment year beginning on September 1, 2015 and ending on September 1, 2016. 364822
- The undersigned and all related parties owned ten or fewer mining claims, mill, or tunnel sites located and maintained on Federal lands in the United States of America on September 1, 2015.
- The undersigned have performed the assessment work required by law for each mining claim listed prior to filing this waiver and understand that by filing this form, the undersigned must file an affidavit of assessment work with the Bureau of Land Management (BLM) by the December 30th following the filing of this waiver.
- The undersigned understand that if the assessment work obligation has not yet come due under 30 U.S.C. 28 (for those claims in their first assessment year only), a notice of intent to hold reciting this condition must be recorded by the December 30th following the filing of this waiver.
- The undersigned understand that mill and tunnel sites may also be listed on this waiver and be waived from payment of the maintenance fee, and that a notice of intent to hold for these sites is required to be filed with the BLM by the December 30th following the filing of this waiver.
- The undersigned understand and acknowledge that pursuant to 43 U.S.C. 1212 and 18 U.S.C. 1001, the filing or recording of a false, fictitious, or fraudulent document with the BLM may result in a fine of up to \$250,000, a prison term not to exceed five years, or both.
- The mining claims, mill or tunnel sites for which this waiver from payment of the maintenance fees is requested are:

CLAIM OR SITE NAME	BLM RECORDATION SERIAL NUMBER
1. Brucife #1 ✓	364455
2. Golden Gate	363097
3. Banner	363098
4. Mitchell #1	364338
5. Mitchell #2	364339
6. Mitchell #3	364822
7. Mitchell No 4	394709
8. Mitchell No 5	394710
9. Leland No 4	394708
10. Leland No 3	394711

The owner(s) (claimants) of the above mining claims and sites are:

Maureen Walsh
(Owner's Name - Please Print)
6082 Moonlight Dr
(Owner's Mailing Address)

Maureen Walsh
(Owner's Signature)
Las Vegas NV 89130
(City) (State) (Zip Code)

(Owner's Name - Please Print)

(Owner's Mailing Address)

(Owner's Signature)

(City) (State) (Zip Code)

(Owner's Name - Please Print)

(Owner's Mailing Address)

(Owner's Signature)


(City) (State) (Zip Code)

(Owner's Name - Please Print)

(Owner's Mailing Address)

(Owner's Signature)

(City) (State) (Zip Code)



RECEIVED
 BLM AZ STATE OFFICE
 PHOENIX, ARIZONA
 2015 JUL 29 P 3:31

NW-RS 9/13

(Owner's Name - Please Print)	(Owner's Signature)		
(Owner's Mailing Address)	(City)	(State)	(Zip Code)
(Owner's Name - Please Print)	(Owner's Signature)		
(Owner's Mailing Address)	(City)	(State)	(Zip Code)
(Owner's Name - Please Print)	(Owner's Signature)		
(Owner's Mailing Address)	(City)	(State)	(Zip Code)
(Owner's Name - Please Print)	(Owner's Signature)		
(Owner's Mailing Address)	(City)	(State)	(Zip Code)

18 U.S.C. 1001 and 43 U.S.C. 1212 make it a crime for any person knowingly and willfully to make to any department or agency of the United States any false, fictitious or fraudulent statements or representations as to any matter within its jurisdiction.

INSTRUCTIONS

1. This certification is made under the provisions of 43 U.S.C. § 1744 and 30 U.S.C. §28-28k and the regulations thereunder (43 CFR Part 3830).
2. The claimant(s) must fill in the dates in paragraph 1 for the beginning and ending of the assessment year for which this waiver is sought.
3. The claimant(s) must fill in the date in paragraph 2 for the beginning of the assessment year for which this waiver is sought.
4. All claim and site names and BLM serial numbers must be listed for the mining claims, mill sites, and tunnel sites for which the waiver is sought.
5. All owners of the mining claims, mill sites, and tunnel sites and their addresses must be given.
6. This waiver form must be signed by all the claimants or their designated agent, in original form. If an agent is designated, a notarized designation of agent, signed by all of the claimants with proper address given, must be submitted with this waiver.
7. This form must be filed no later than September 1st for the upcoming assessment year in the BLM State Office where the mining claims or sites are recorded, or the waiver cannot be granted by the BLM. (Example: To obtain a waiver for the assessment year 2012, which begins on September 1, 2011, you must qualify for and file for a waiver no later than September 1, 2011, in the proper BLM State Office.)
8. For all mining claims which require assessment work, you must record an affidavit of labor on or before the December 30th immediately following the filing of this waiver. For all other mining claims or sites waived, you must record a notice of intent to hold on or before the December 30th immediately following the filing of this waiver.
9. Mill and tunnel sites may also be listed on this waiver and be waived from payment of the maintenance fee. A notice of intent to hold for these sites is required to be filed by the December 30th following the filing of this waiver.

RECEIVED
 BLM ARIZONA STATE OFFICE
 2015 JUL 29 P 3:31
 PHOENIX, ARIZONA

FOR OFFICIAL USE ONLY

When Recorded Return Document to:

Maurcen Walsh
6082 Moonlight Dr
Las Vegas, NV 89130

Check here if this is a change of address.

Telephone: 702-645-3172

E-mail address: mawalsh@earthlink.net

364455
363097
364338
FEE# 2014051823

OFFICIAL RECORDS
OF MOHAVE COUNTY
CAROL MEIER,
COUNTY RECORDER



364822
394708

12/02/2014 08:24 AM Fee: \$15.00

PAGE: 1 of 2

AFFIDAVIT OF PERFORMANCE OF ANNUAL WORK

1. State of Arizona, County of Mohave ss:

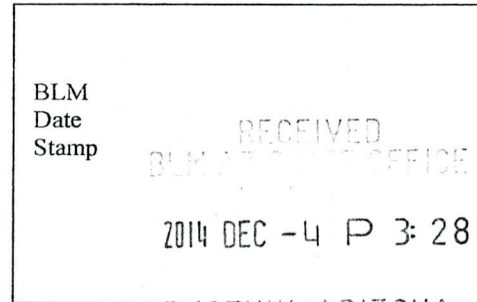
2. I (Name) Maurcen Walsh

3. Reside at (Address) 6082 Moonlight Dr

City Las Vegas County Clark

State NV Zip 89130 being duly sworn, depose and say that I am a citizen of the United States, more than eighteen years of age, and that all of the facts set forth in this affidavit, subject to the provisions and penalties of 18 U.S.C. 1001 pertaining to the filing of false, fictitious, or fraudulent statements with the United States, are true and correct according to the best of my knowledge, information and belief.

4. Owner's name and address (If not shown in Items 1-3 above).



PHOENIX, ARIZONA

5. That I am personally acquainted with the mining claim(s). The work and improvements were made by and at the expense of the owner(s) of said claim(s). Said contiguous group of claims, listed on this document, are situated in the

San Francisco (optional) Mining District; Mohave County, Arizona.

Line No.	AMC NUMBER	CLAIM/SITE NAME	COUNTY RECORDER DATA (If available)	TWP	RNG	SEC
1	364455	Baucite #1	B:5415 P:210	19N	20W	7SE 8SW
2	363097	Golden Gate	B:5330 P:769	19N	20W	30NE 20NW
3	363098	Banner	B:5330 P:771	19N	20W	20NE 7E
4	364338	Mitchell #1	B:5413 P:513	19N	20W	20NW
5	364339	Mitchell #2	B:5413 P:511	19N	20W	20NW 1E
6	364822	Mitchell #3	B:5539 P:798	19N	20W	30NE 20W

Form: MCF108
Revised July 2014
Page 1 of 2

ENTERED
DEC 08 2014
BY: RAN

BLM
Date
Stamp

7	394709	Mitchell No 4	B: 7320 P: 786	19N	20W	20NW
8	394710	Mitchell No 5	B: 7320 P: 788	19N	20W	20NW SW
9	394708	Leland No 4	B: 7320 P: 784	19N	20W	17SW 20NW
10	394711	Leland No 3	B: 7320 P: 782	19N	20W	17SW SE

6. That between the dates starting at 12 o'clock noon on September 1, 20 13 and ending at 12 o'clock noon on September 1, 20 14 at least \$ 2300.00 dollars worth of work and improvements were done and performed upon said claim(s) or upon one or more of a contiguous group of claims for the benefit of all, wholly or partly outside of a contiguous group of claims for the benefit of all, not including the location work.

7. That the following persons were employed to perform the work and improvements described herein: _____

8. That the work and improvements performed were: Repair flood damaged roads, drywashing, brush removal


9. Dated: 12/2/14 Signature: [Signature]

SUBSCRIBED AND SWORN TO before me, a Notary Public, this 2nd day of December 20 14

By: Maureen E. Walsh

Notary Public [Signature]

My Commission Expires Oct. 17, 2016



No. of Claims: 10 x \$10 = \$100.00
 Check No.: 0280 Init. [Signature]
 Receipt No.: 3183911
 For BLM Use Only

Bureau of Land Management
 Arizona State Office
www.blm.gov/az

M. Walsh
6082 Moonlight Dr
Las Vegas, NV 89130

BLM, Arizona State Office
1 North Central Ave, Suite 800
Phoenix, AZ 85004

PRIORITY[®]
★ MAIL ★

FLAT RATE ENVELOPE
ONE RATE ★ ANY WEIGHT*

APPLY PRIORITY MAIL POSTAGE HERE



USPS TRACKING #



9114 9999 4431 3299 1733 46

LAB400R Aug. 2013
7690-17-000-0669

EP14H July 2013 Outer Dimension: 10 x 5

PRIORITY[®]
★ MAIL ★

FLAT RATE ENVELOPE
ONE RATE ★ ANY WEIGHT*



* Domestic only.

PRESS FIRMLY TO SEAL

PRESS FIRMLY TO SEAL

PRIORITY[®]
★ MAIL ★



DATE OF DELIVERY SPECIFIED*



USPS TRACKING[™] INCLUDED*



INSURANCE INCLUDED*



PICKUP AVAILABLE

* Domestic only

PHOENIX, ARIZONA

2014 DEC -4 P 3: 28

DLM AZ STATE OFFICE

RECEIVED


VISIT US AT USPS.COM[®]
ORDER FREE SUPPLIES ONLINE



UNITED STATES
POSTAL SERVICE[®]

EP14H July 2013

OD: 10 x 5



PS00001000064

EP14H © U.S. Postal Service, July 2013; All rights reserved.

This packaging is the property of the U.S. Postal Service[®] and is provided solely for use in sending Priority Mail[®] shipments. Misuse may be a violation of federal law. This packaging is not for resale.

PRIORITY®
★ MAIL ★

FLAT RATE ENVELOPE
ONE RATE ★ ANY WEIGHT*



* Domestic only.

PRESS FIRMLY TO SEAL

PRESS FIRMLY TO SEAL

PRIORITY®
★ MAIL ★

 DATE OF DELIVERY SPECIFIED*

 USPS TRACKING™ INCLUDED*

 INSURANCE INCLUDED*

 PICKUP AVAILABLE

* Domestic only

PHOENIX, ARIZONA


2014 DEC -4 P 3:28

DLM AZ STATE OFFICE

RECEIVED
VISIT US AT USPS.COM®
ORDER FREE SUPPLIES ONLINE



EP14H July 2013
OD: 10 x 5



PS00001000064

M. Walsh
6082 Moonlight Dr
Las Vegas, NV 89130

BLM, Arizona State Office
1 North Central Ave, Suite 800
Phoenix, AZ 85004

United States Department of the Interior
Bureau of Land Management
 LANDS/RECREATION & PLANNING
 ONE N CENTRAL AVE
 PHOENIX, AZ 85004 -2203
 Phone: 602-417-9200

Receipt

No: 3183911

Transaction #: 3276970	
Date of Transaction: 12/05/2014	
CUSTOMER:	
MAUREEN WALSH 6082 MOONLIGHT DR LAS VEGAS,NV 89130-1017 US	

LINE #	QTY	DESCRIPTION	REMARKS	UNIT PRICE	TOTAL
1	1.00	LOCATABLE MINERALS / MINING CLAIMS- NOT NEW-UNADJUD,ONE AUTH NO. ONLY / MINING CLAIM MONEY RECEIVED CASES: AMC364455/\$100.00	POL (10) 2014	- n/a -	100.00
TOTAL:					\$100.00

PAYMENT INFORMATION					
1	AMOUNT:	100.00	POSTMARKED:	N/A	
	TYPE:	CHECK	RECEIVED:	12/04/2014	
	CHECK NO:	0280			
	NAME:	WALSH, MAUREEN 6082 MOONLIGHT DR LAS VEGAS NV 89130-1017 US			

REMARKS

This receipt was generated by the automated BLM Collections and Billing System and is a paper representation of a portion of the official electronic record contained therein.

ENTERED
 DEC 08 2014
 BY: Ram

UNITED STATES
DEPARTMENT OF THE INTERIOR
BUREAU OF LAND MANAGEMENT

265

Amc 364455
363097
364338
364822
394708

FORM APPROVED
OMB NO. 1004-0114
Expires: August 31, 2013

MAINTENANCE FEE WAIVER CERTIFICATION

PM

SEE INSTRUCTIONS ON PAGE 2

1. This small miner waiver is filed for the assessment year beginning on September 1, 2014 and ending on September 1, 2015.
2. The undersigned and all related parties owned ten or fewer mining claims, mill, or tunnel sites located and maintained on Federal lands in the United States of America on September 1, 2014.
3. The undersigned have performed the assessment work required by law for each mining claim listed prior to filing this waiver and understand that by filing this form, an affidavit of assessment work must be recorded by the December 30th following the filing of this waiver.
4. The undersigned understand that if the assessment work obligation has not yet come due under 30 U.S.C. 28 (for those claims in their first assessment year only), a notice of intent to hold reciting this condition must be recorded by the December 30th following the filing of this waiver.
5. The undersigned understand that mill and tunnel sites may also be listed upon this waiver and be waived from payment of the maintenance fee, and that a notice of intent to hold for these sites is required to be recorded by the December 30th immediately following the filing of this waiver.
6. The undersigned understand and acknowledge that pursuant to 43 U.S.C. 1212 and 18 U.S.C. 1001, the filing or recording of a false, fictitious, or fraudulent document with the Bureau of Land Management may result in a fine of up to \$250,000, a prison term not to exceed five years, or both.
7. The mining claims, mill or tunnel sites for which this waiver from payment of the maintenance fees is requested are:

CLAIM OR SITE NAME	BLM RECORDATION SERIAL NUMBER
1. <u>Broncrite #2</u>	<u>364455</u>
2. <u>Golden Gate</u>	<u>363097</u>
3. <u>Banner</u>	<u>363098</u>
4. <u>Mitchell #1</u>	<u>364338</u>
5. <u>Mitchell #2</u>	<u>364339</u>
6. <u>Mitchell #3</u>	<u>364822</u>
7. <u>Mitchell No. 4</u>	<u>394709</u>
8. <u>Mitchell No. 5</u>	<u>394710</u>
9. <u>Leland No. 4</u>	<u>394708</u>
10. <u>Leland No. 3</u>	<u>394711</u>

The owner(s) (claimants) of the above mining claims and sites are:

Maureen Walsh
(Owner's Name - Please Print)

6082 Moonlight Dr
(Street or P.O. Box)

Las Vegas NV 89130
(City) (State) (Zip Code)

Maureen Walsh
(Owner's Signature)

ENTERED
AC 483
SEP 11 2014
BY: pb

(Owner's Name - Please Print)

(Street or P.O. Box)

(City) (State) (Zip Code)

(Owner's Signature)

RECEIVED
BLM AZ STATE OFFICE
2014 AUG 15 P 1:03
PHOENIX, ARIZONA

NW CHECKED SEP 22 2014
(City) (State) (Zip Code)

(Owner's Name - Please Print)	(Owner's Signature)		
(Street or P.O. Box)	(City)	(State)	(Zip Code)
(Owner's Name - Please Print)	(Owner's Signature)		
(Street or P.O. Box)	(City)	(State)	(Zip Code)
(Owner's Name - Please Print)	(Owner's Signature)		
(Street or P.O. Box)	(City)	(State)	(Zip Code)
(Owner's Name - Please Print)	(Owner's Signature)		
(Street or P.O. Box)	(City)	(State)	(Zip Code)

Title 18 U.S.C. Section 1001 and Title 43 U.S.C. Section 1212 makes it a crime for any person knowingly and willfully to make to any department or agency of the United States any false, fictitious or fraudulent statements or representations as to any matter within its jurisdiction.

INSTRUCTIONS

1. This certification is made under the provisions of §1744 of Title 43 and § 28-28k of Title 30 of the United States Code; and the regulations thereunder (43 CFR Part 3830).
2. The claimant(s) must fill in the dates in paragraph 1 for the beginning and ending of the assessment year for which this waiver is sought.
3. The claimant(s) must fill in the date in paragraph 2 for the beginning of the assessment year for which this waiver is sought.
4. All claim and site names and Bureau of Land Management (BLM) serial numbers must be listed for the mining claims, mill sites, and tunnel sites for which the waiver is sought.
5. All owners of the mining claims, mill sites, and tunnel sites and their addresses must be given.
6. This waiver form must be signed by all the claimants or their designated agent, in original form. If an agent is designated, a notarized designation of agent, signed by all of the claimants with proper address given, must be submitted with this waiver.
7. This form must be filed no later than September 1st for the upcoming assessment year in the BLM State Office where the mining claims or sites are recorded, or the waiver cannot be granted by the BLM. (Example: To obtain a waiver for the assessment year 2012, which begins on September 1, 2011, you must qualify for and file for a waiver no later than September 1, 2011, in the proper BLM State Office.)
8. For all mining claims which require assessment work, you must record an affidavit of labor on or before the December 30th immediately following the filing of this waiver. For all other mining claims or sites waived, you must record a notice of intent to hold on or before the December 30th immediately following the filing of this waiver.
9. Mill and tunnel sites may also be listed upon this waiver and be waived from payment of the maintenance fee. A notice of intent to hold for these sites is required to be filed by the December 30th following the filing of this waiver.

RECEIVED
AUG 12 5 1:03
EMILY ARIZONA

FOR OFFICIAL USE ONLY

CHECKED SEP 25 2011

M. Walsh
6082 Moonlight Dr
Las Vegas, NV 89130

RECEIVED
BLM AZ STATE OFFICE

2014 AUG 15 P 1:03

PHOENIX, ARIZONA

Bureau of Land Management
Arizona State Office
1 North Central Ave, Suite 800
Phoenix, Az
85004

M. Walsh
6082 Moonlight Dr
Las Vegas, NV 89130

RECEIVED
BLM AZ STATE OFFICE

2014 AUG 15 P 1:03

PHOENIX, ARIZONA

Bureau of Land Management
Arizona State Office
1 North Central Ave, Suite 800
Phoenix, Az
85004

PRIORITY[®]
★ MAIL ★


FLAT RATE ENVELOPE
ONE RATE ★ ANY WEIGHT*

APPLY PRIORITY MAIL POSTAGE HERE



UNITED STATES
POSTAL SERVICE

1024




85004

U.S. POSTAGE
PAID
LAS VEGAS, NV
89130
AUG 13, 14
AMOUNT

\$5.60
00065928-02



USPS TRACKING #



9114 9999 4423 8550 5536 92

LAB400R Aug. 2013
7090-17-000-0669

* For International shipments, the maximum weight is 4 lbs.

EP14H July 2013 Outer Dimension: 10 x 5

* Domestic only.

PRIORITY[®]
★ MAIL ★

FLAT RATE ENVELOPE
ONE RATE ★ ANY WEIGHT*



RECEIVED
BLM AZ STATE OFFICE

2014 AUG 15 P 1:04

PRESS FIRMLY TO SEAL

PRESS FIRMLY TO SEAL

PHOENIX, ARIZONA

PRIORITY[®]
★ MAIL ★



EP14H July 2013
OD: 10 x 5

-  DATE OF DELIVERY SPECIFIED*
-  USPS TRACKING™ INCLUDED*
-  INSURANCE INCLUDED*
-  PICKUP AVAILABLE
* Domestic only

VISIT US AT USPS.COM[®]
ORDER FREE SUPPLIES ONLINE



EP14H © U.S. Postal Service, July 2013. All rights reserved.

This packaging is the property of the U.S. Postal Service® and is provided solely for use in sending Priority Mail® shipments. Misuse may be a violation of federal law. This packaging is not for resale.

364455
363097
364338
364822

394708

When Recorded Return Document to:

Maurcen Walsh
6082 Moonlight Dr
Las Vegas, NV 89130

Check here is this is a change of address.

Telephone: 702-645-3178

E-mail address: morwalsh@earthlink.net

FEE# 2013061218

OFFICIAL RECORDS
OF MOHAVE COUNTY
CAROL MEIER,
COUNTY RECORDER



12/06/2013 09:00 AM Fee: \$15.00

PAGE: 1 of 2

AFFIDAVIT OF PERFORMANCE OF ANNUAL WORK

- 1. State of Arizona, County of Mohave ss:
- 2. I (Name) Maurcen Walsh
- 3. Reside at (Address) 6082 Moonlight Dr

BLM
Date
Stamp

City Las Vegas County Clark

State NV Zip 89130 being duly sworn, depose and say that I am a citizen of the United States, more than eighteen years of age, and that all of the facts set forth in this affidavit, subject to the provisions and penalties of 18 U.S.C. 1001 pertaining to the filing of false, fictitious, or fraudulent statements with the United States, are true and correct according to the best of my knowledge, information and belief.

4. Owner's name and address (If not shown in Items 1-3 above).

5. That I am personally acquainted with the mining claim(s). The work and improvements were made by and at the expense of the owner(s) of said claim(s). Said contiguous group of claims, listed on this document, are situated in the

San Francisco (optional) Mining District; Mohave County, Arizona.

Line No.	AMC NUMBER	CLAIM/SITE NAME	COUNTY RECORDER DATA (If available)	TWP	RNG	SEC
1	364455	Brucite #1	B: 5415 P: 210	19 N	20 W	7 SE 8 SW
2	363097	Golden Gate	B: 5330 P: 769	19 N	20 W	20 NE 20 NW
3	363098	Banner	B: 5338 P: 771	19 N	20 W	20 NE 20 SE
4	364338	Mitchell #1	B: 5413 P: 513	19 N	20 W	20 NW
5	364339	Mitchell #2	B: 5413 P: 511	19 N	20 W	20 NW 20 NE
6	364822	Mitchell #3	B: 5539 P: 798	19 N	20 W	20 NE 20 SE

Form: MCF108
Revised Jan. 2006
Page 1 of 2

ENTERED
DEC 12 2013
BY: AM

BLM RECEIVED
 Date BLM ARIZONA OFFICE
 Stamp
 2013 DEC -9 PM 2:25
 PHOENIX, ARIZONA

7	394709	Mitchell No 4	B: 7320 P: 786	19 N	20 W	20 NW
8	394710	Mitchell No 5	B: 7320 P: 788	19 N	20 W	20 NW SW
9	394708	Leland No 4	B: 7320 P: 784	19 N	20 W	17 SW 20 NW
10	394711	Leland No 3	B: 7320 P: 782	19 N	20 W	17 SW SE

6. That between the dates starting at 12 o'clock noon on September 1, 20 12 and ending at 12 o'clock noon on September 1, 20 13 at least \$ 1600.00 dollars worth of work and improvements were done and performed upon said claim(s) or upon one or more of a contiguous group of claims for the benefit of all, wholly or partly outside of a contiguous group of claims for the benefit of all, not including the location work.

7. That the following persons were employed to perform the work and improvements described herein: _____

8. That the work and improvements performed were: Dry washing, sampling, road repair, brush clearing

9. Dated: 12/6/13 Signature: [Signature]

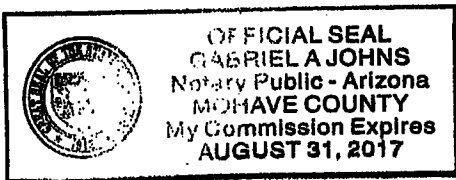
SUBSCRIBED AND SWORN TO before me, a Notary Public, this 6th day of December 20 13

By: [Signature]

Notary Public Arizona, Mohave

My Commission Expires 8/31/17

Bureau of Land Management
 Arizona State Office
www.az.blm.gov



No. of Claims: 10 x \$10 = \$100.00
 Check No.: M.O. 1 Init. [Initialed]
 Receipt No.: 2927515
 For BLM Use Only


Form: MCF108
 Revised Jan. 2006
 Page 2 of 2



**PRIORITY
MAIL**

UNITED STATES POSTAL SERVICE®

Apply Priority Mail Postage Here




0000005312



UNITED STATES
POSTAL SERVICE®

USPS TRACKING #



9114 9010 7574 2420 6824 88

Label 400 Jan. 2013
7680-16-000-7948

Maureen Walsh
6092 Meridian Dr
Las Vegas, NV 89130

Bureau of Landmanagement
Arizona Office
1 North Central Ave, Suite 800
Phoenix, Arizona
85004



**PRIORITY
MAIL**

UNITED STATES POSTAL SERVICE

www.usps.com

**Mail bearing stamp postage inside the mailer must be canceled
by U.S. Postal Service prior to inserting into mailer.**

HOW TO USE:

1. Place pre-addressed envelope inside this Priority Mail mailer.
 - Make sure the address shows through the window
 - Any postage placed on the envelope must appear in the window area

United States Department of the Interior
Bureau of Land Management
 LANDS/RECREATION & PLANNING
 ONE N CENTRAL AVE
 PHOENIX, AZ 85004 -2203
 Phone: 602-417-9200

Receipt

No: 2927515

Transaction #: 3014789	
Date of Transaction: 12/10/2013	
CUSTOMER:	
MAUREEN WALSH 6082 MOONLIGHT DR LAS VEGAS,NV 89130-1017 US	

LINE #	QTY	DESCRIPTION	REMARKS	UNIT PRICE	TOTAL
1	1.00	LOCATABLE MINERALS / MINING CLAIMS- NOT NEW-UNADJUD,ONE AUTH NO. ONLY / MINING CLAIM MONEY RECEIVED CASES: AMC364455/\$100.00	POL (10) 2013	- n/a -	100.00
TOTAL:					\$100.00

PAYMENT INFORMATION					
1	AMOUNT:	100.00	POSTMARKED:	12/06/2013	
	TYPE:	CHECK	RECEIVED:	12/09/2013	
	CHECK NO:	51008246864			
	NAME:	WALSH, MAUREEN 6082 MOONLIGHT DR LAS VEGAS NV 89130-1017 US			

REMARKS

This receipt was generated by the automated BLM Collections and Billing System and is a paper representation of a portion of the official electronic record contained therein.

UNITED STATES
DEPARTMENT OF THE INTERIOR
BUREAU OF LAND MANAGEMENT

MAINTENANCE FEE WAIVER CERTIFICATION

259

Amc 364455 ✓
363097
364338
364822
FORM APPROVED
OMB NO. 1004-0114
Expires: August 31, 2013
Amc 394708

SEE INSTRUCTIONS ON PAGE 2

- This small miner waiver is filed for the assessment year beginning on September 1, 13 and ending on September 1, 14.
- The undersigned and all related parties owned ten or fewer mining claims, mill, or tunnel sites located and maintained on Federal lands in the United States of America on September 1, 13.
- The undersigned have performed the assessment work required by law for each mining claim listed prior to filing this waiver and understand that by filing this form, an affidavit of assessment work must be recorded by the December 30th following the filing of this waiver.
- The undersigned understand that if the assessment work obligation has not yet come due under 30 U.S.C. 28 (for those claims in their first assessment year only), a notice of intent to hold reciting this condition must be recorded by the December 30th following the filing of this waiver.
- The undersigned understand that mill and tunnel sites may also be listed upon this waiver and be waived from payment of the maintenance fee, and that a notice of intent to hold for these sites is required to be recorded by the December 30th immediately following the filing of this waiver.
- The undersigned understand and acknowledge that pursuant to 43 U.S.C. 1212 and 18 U.S.C. 1001, the filing or recording of a false, fictitious, or fraudulent document with the Bureau of Land Management may result in a fine of up to \$250,000, a prison term not to exceed five years, or both.
- The mining claims, mill or tunnel sites for which this waiver from payment of the maintenance fees is requested are:

CLAIM OR SITE NAME	BLM RECORDATION SERIAL NUMBER
1. <u>Brucite #1</u>	<u>364455</u> ✓
2. <u>Golden Gate</u>	<u>363097</u>
3. <u>Banner</u>	<u>363098</u>
4. <u>Mitchell #1</u>	<u>364338</u>
5. <u>Mitchell #2</u>	<u>364339</u>
6. <u>Mitchell #3</u>	<u>364822</u>
7. <u>Mitchell No 4</u>	<u>394709</u>
8. <u>Mitchell No 5</u>	<u>394710</u>
9. <u>Leland No 4</u>	<u>394708</u>
10. <u>Leland No 3</u>	<u>394711</u>

The owner(s) (claimants) of the above mining claims and sites are:

Maureen Walsh ✓
(Owner's Name - Please Print)
6082 Moonlight Dr
(Street or P.O. Box)
Las Vegas NV 89130
(City) (State) (Zip Code)

Maureen Walsh
(Owner's Signature)

(Owner's Name - Please Print)

(Street or P.O. Box)

(City) (State) (Zip Code)

(Owner's Signature)

(Owner's Name - Please Print)

(Street or P.O. Box)

(City) (State) (Zip Code)

ENTERED INTO COMPUTER
SEP 19 2013 PB

RECEIVED
BLM AT STATE OFFICE
PHOENIX, ARIZONA
2013 SEP 12 PM 2:36

10/PB

(Owner's Name - Please Print)	(Owner's Signature)		
(Street or P.O. Box)	(City)	(State)	(Zip Code)
(Owner's Name - Please Print)	(Owner's Signature)		
(Street or P.O. Box)	(City)	(State)	(Zip Code)
(Owner's Name - Please Print)	(Owner's Signature)		
(Street or P.O. Box)	(City)	(State)	(Zip Code)
(Owner's Name - Please Print)	(Owner's Signature)		
(Street or P.O. Box)	(City)	(State)	(Zip Code)

Title 18 U.S.C. Section 1001 and Title 43 U.S.C. Section 1212 makes it a crime for any person knowingly and willfully to make to any department or agency of the United States any false, fictitious or fraudulent statements or representations as to any matter within its jurisdiction.

INSTRUCTIONS

1. This certification is made under the provisions of §1744 of Title 43 and § 28-28k of Title 30 of the United States Code; and the regulations thereunder (43 CFR Part 3830).
2. The claimant(s) must fill in the dates in paragraph 1 for the beginning and ending of the assessment year for which this waiver is sought.
3. The claimant(s) must fill in the date in paragraph 2 for the beginning of the assessment year for which this waiver is sought.
4. All claim and site names and Bureau of Land Management (BLM) serial numbers must be listed for the mining claims, mill sites, and tunnel sites for which the waiver is sought.
5. All owners of the mining claims, mill sites, and tunnel sites and their addresses must be given.
6. This waiver form must be signed by all the claimants or their designated agent, in original form. If an agent is designated, a notarized designation of agent, signed by all of the claimants with proper address given, must be submitted with this waiver.
7. This form must be filed no later than September 1st for the upcoming assessment year in the BLM State Office where the mining claims or sites are recorded, or the waiver cannot be granted by the BLM. (Example: To obtain a waiver for the assessment year 2012, which begins on September 1, 2011, you must qualify for and file for a waiver no later than September 1, 2011, in the proper BLM State Office.)
8. For all mining claims which require assessment work, you must record an affidavit of labor on or before the December 30th immediately following the filing of this waiver. For all other mining claims or sites waived, you must record a notice of intent to hold on or before the December 30th immediately following the filing of this waiver.
9. Mill and tunnel sites may also be listed upon this waiver and be waived from payment of the maintenance fee. A notice of intent to hold for these sites is required to be filed by the December 30th following the filing of this waiver.

RECEIVED
 BLM AZ STATE OFFICE
 PHOENIX, ARIZONA
 AUG 12 PM 2:30

FOR OFFICIAL USE ONLY

M. Walsh
6082 Moonlight Dr
Las Vegas, NV 89130

RECEIVED
BLM AZ STATE OFFICE

2013 AUG 12 PM 2:36

PHOENIX, ARIZONA

Bureau of Land Management
Arizona State Office
1 North Central Ave, Ste 800
Phoenix, AZ 85004



Apply Priority Mail Postage Here

M - Walsh
6082 Moonlight Dr
Las Vegas, NV 89130



1024


85004

U.S. POSTAGE
PAID
BOULDER CITY, NV
89005
AUG 08, 13
AMOUNT

\$5.60
00098074-03

RECEIVED
BLM AZ
2013 AUG 12 PM 2:
PHOENIX, ARIZONA
16

USPS TRACKING NUMBER



9505 5109 8074 3220 5034 11

Bureau of Land Management
Arizona State Office
1 North Central Ave, Ste 800
Phoenix, AZ 85004

M. Walsh
6082 Moonlight Dr
Las Vegas, NV 89130

RECEIVED
BLM AZ STATE OFFICE

2013 AUG 12 PM 2:36

PHOENIX, ARIZONA

Bureau of Land Management
Arizona State Office
1 North Central Ave, Ste 800
Phoenix, AZ 85004

M. Walsh
6082 Moonlight Dr
Las Vegas, NV 89130

RECEIVED
BLM ARIZONA OFFICE

2013 AUG 12 PM 2:36

PHOENIX, ARIZONA

Bureau of Land Management
Arizona State Office
1 North Central Ave, Ste 800
Phoenix, AZ 85004



Apply Priority Mail Postage Here

M. Walsh
6082 Moonlight Dr
Las Vegas, NV 89130



1024

85004


U.S. POSTAGE
PAID
BOULDER CITY, NV
89005
AUG 08, 13
AMOUNT

\$5.60

00098074-03

RECEIVED
BLM AZ
2013 AUG 13 PM 2:16
PHOENIX, ARIZONA

USPS TRACKING NUMBER



9505 5109 8074 3220 5034 11

Bureau of Land Management
Arizona State Office
1 North Central Ave, Ste 800
Phoenix, AZ 85004

When Recorded Return Document to:

Maurcen Walsh
6082 Moonlight Dr
Las Vegas, NV 89130

FEE# 2012064815

OFFICIAL RECORDS
OF MOHAVE COUNTY
CAROL MEIER,
COUNTY RECORDER



12/14/2012 08:25 AM Fee: \$15.00

PAGE: 1 of 2 Amc 364455

Check here is this is a change of address.

Telephone: 702-645-3178

E-mail address: mocwalsh@earthlink.net

363097
364338
364822
394708

AFFIDAVIT OF PERFORMANCE OF ANNUAL WORK

1. State of Arizona, County of Mohave ss:

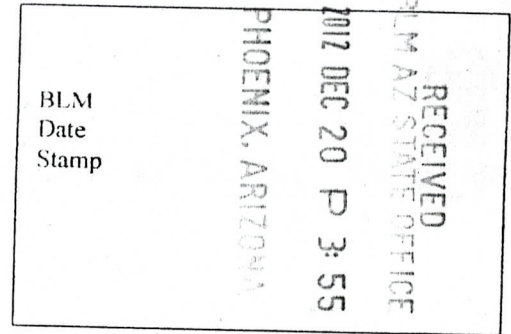
2. I (Name) Maurcen Walsh

3. Reside at (Address) 6082 Moonlight Dr

City Las Vegas County Clark

State NV Zip 89130 being duly sworn, depose and say that I am a citizen of the United States, more than eighteen years of age, and that all of the facts set forth in this affidavit, subject to the provisions and penalties of 18 U.S.C. 1001 pertaining to the filing of false, fictitious, or fraudulent statements with the United States, are true and correct according to the best of my knowledge, information and belief.

4. Owner's name and address (If not shown in Items 1-3 above).



5. That I am personally acquainted with the mining claim(s). The work and improvements were made by and at the expense of the owner(s) of said claim(s). Said contiguous group of claims, listed on this document, are situated in the

San Francisco (optional) Mining District; Mohave County, Arizona.

Line No.	AMC NUMBER	CLAIM/SITE NAME	COUNTY RECORDER DATA (If available)	TWP	RNG	SEC
1	364455	Brucite #1	B: 5415 P: 210	19N	20W	7 SE 8 SW
2	363097	Golden Gate	B: 5330 P: 769	19N	20W	20 NE 20 NW
3	363098	Banner	B: 5330 P: 771	19N	20W	20 NE 20 SE 20 NW
4	364338	Mitchell #1	B: 5413 P: 513	19N	20W	20 NW
5	364339	Mitchell #2	B: 5413 P: 511	19N	20W	20 NE 20 NW
6	364822	Mitchell #3	B: 5539 P: 798	19N	20W	20 NE 20 NW 20 SE

Form: MCF108
Revised Jan. 2006
Page 1 of 2

1/17/13 AT

RECEIVED
 BLM ARIZONA STATE OFFICE
 2012 DEC 20 P 3:55
 PHOENIX, ARIZONA
 BLM
 Date
 Stamp

7	394709	Mitchell No 4	B: 7320 P: 786	19N	20W	20NW
8	394710	Mitchell No 5	B: 7320 P: 788	19N	20W	20NW 20SW
9	394708	Leland No 4	B: 7320 P: 784	19N	20W	17SW 20NW
10	394711	Leland No 3	B: 7320 P: 782	19N	20W	17SW 17SE

6. That between the dates starting at 12 o'clock noon on September 1, 20 11 and ending at 12 o'clock noon on September 1, 20 12 at least \$ 1750.00 dollars worth of work and improvements were done and performed upon said claim(s) or upon one or more of a contiguous group of claims for the benefit of all, wholly or partly outside of a contiguous group of claims for the benefit of all, not including the location work.

7. That the following persons were employed to perform the work and improvements described herein: _____

8. That the work and improvements performed were: Sampling, dry washing, repair flood-damaged roads

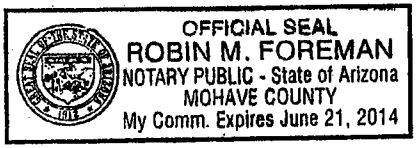
9. Dated: 12/14/12 Signature: Lauren Walsh

SUBSCRIBED AND SWORN TO before me, a Notary Public, this 14th day of December 20 12

By: Robin M. Foreman

Notary Public Robin M. Foreman

My Commission Expires June 21, 2014



Bureau of Land Management
 Arizona State Office
www.az.blm.gov

No. of Claims: 10 x \$10 = 100
 Check No.: 4406 Init. me
 Receipt No.: 2714854
 For BLM Use Only

Mr. Walsh
6082 Moonlight Dr
Las Vegas, NV 89130

RECEIVED
BLM AZ STATE OFFICE

2012 DEC 20 P 3:55

PHOENIX, ARIZONA

United States Department of the Interior
Bureau of Land Management
Arizona State Office
1 North Central Ave, Suite 800
Phoenix, AZ 85004



Apply Priority Mail Postage Here



1024



85004

U.S. POSTAGE
PAID
BOULDER CITY, NV
89005
DEC 17, 12
AMOUNT

\$5.90

00027083-05

United States Postal Service®

DELIVERY CONFIRMATION™



0312 1430 0002 6101 3234

PHOENIX, ARIZO
2012 DEC 20 P 3:49
RECEIVED
OFFICE



UNITED STATES POSTAL SERVICE

Mailing Envelope

Visit us at usps.com



Recycled
Paper

PLEASE PRESS FIRMLY

PLEASE PRESS FIRMLY

Mail bearing stamp postage inside the mailer must be canceled by U.S. Postal Service prior to inserting into mailer.

HOW TO USE:

1. Place pre-addressed envelope inside this Priority Mail mailer
 - Make sure the address shows through the window
 - Any postage placed on the envelope must appear in the window area
 - Any postage applied to the envelope must be canceled by a USPS employee
2. Affix (appropriate) Priority Mail postage or meter strip to the front of the Priority Mail mailer
3. Seal flap on Priority Mail mailer envelope



Cradle to Cradle Certification is awarded to products that pursue an innovative vision of ecologically-intelligent design that eliminates the concept of waste. This USPS® packaging has been certified for its material content, recyclability, and manufacturing characteristics.

Please recycle.



EP14H

This packaging is the property of the U.S. Postal Service® and solely for use in sending Priority Mail®. Misuse may be a violation of law. This packaging is not for resale.

Mr. Walsh
6082 Moonlight Dr
Las Vegas, NV 89130

RECEIVED
BLM AZ STATE OFFICE

2012 DEC 20 P 3:55

PHOENIX, ARIZONA

United States Department of the Interior
Bureau of Land Management
Arizona State Office
1 North Central Ave, Suite 800
Phoenix, AZ 85004



Apply Priority Mail Postage Here




1024

85004

U.S. POSTAGE
PAID
BOULDER CITY, NV
89005
DEC 17, 12
AMOUNT

\$5.90
00027083-05

United States Postal Service®
DELIVERY CONFIRMATION™



0312 1430 0002 6101 3234

RECEIVED
BLM AZ S
OFFICE
2012 DEC 20 P 3 49
PHOENIX, ARIZO

United States Department of the Interior

Bureau of Land Management

LANDS/RECREATION & PLANNING

ONE N CENTRAL AVE

PHOENIX, AZ 85004 -2203

Phone: 602-417-9200

Receipt

No:

2714854

Transaction #: 2797235	ENTERED INTO COMPUTER
Date of Transaction: 12/28/2012	

CUSTOMER:	
MAUREEN WALSH 6082 MOONLIGHT DR LAS VEGAS,NV 89130-1017 US	

LINE #	QTY	DESCRIPTION	REMARKS	UNIT PRICE	TOTAL
1	1.00	LOCATABLE MINERALS / MINING CLAIMS-NOT NEW-UNADJUD,ONE AUTH NO. ONLY / MINING CLAIM MONEY RECEIVED CASES: AMC364455/\$100.00	POL 2012/10	- n/a -	100.00
TOTAL:					\$100.00

PAYMENT INFORMATION					
1	AMOUNT:	100.00	POSTMARKED:	N/A	
	TYPE:	CHECK	RECEIVED:	12/20/2012	
	CHECK NO:	4406			
	NAME:	WALSH, MAUREEN 6082 MOONLIGHT DR LAS VEGAS NV 89130-1017 US			

REMARKS
ISSUED ON TEMP RECEIPT 181607

This receipt was generated by the automated BLM Collections and Billing System and is a paper representation of a portion of the official electronic record contained therein.

FEB 06 2013 Lead Amc #5 (B)
 Amc 364455
 363097
 364338
 364822
 394.708

UNITED STATES
DEPARTMENT OF THE INTERIOR
BUREAU OF LAND MANAGEMENT

AMC 394708
AMC 364822
AMC 364338

FORM APPROVED
OMB NO. 1004-0114

282

Expires: August 31, 2013

AMC 363097

AMC 364455

MAINTENANCE FEE WAIVER CERTIFICATION

SEE INSTRUCTIONS ON PAGE 2

PB

- This small miner waiver is filed for the assessment year beginning on September 1, 12 and ending on September 1, 13.
- The undersigned and all related parties owned ten or fewer mining claims, mill, or tunnel sites located and maintained on Federal lands in the United States of America on September 1, 12.
- The undersigned have performed the assessment work required by law for each mining claim listed prior to filing this waiver and understand that by filing this form, an affidavit of assessment work must be recorded by the December 30th following the filing of this waiver.
- The undersigned understand that if the assessment work obligation has not yet come due under 30 U.S.C. 28 (for those claims in their first assessment year only), a notice of intent to hold reciting this condition must be recorded by the December 30th following the filing of this waiver.
- The undersigned understand that mill and tunnel sites may also be listed upon this waiver and be waived from payment of the maintenance fee, and that a notice of intent to hold for these sites is required to be recorded by the December 30th immediately following the filing of this waiver.
- The undersigned understand and acknowledge that pursuant to 43 U.S.C. 1212 and 18 U.S.C. 1001, the filing or recording of a false, fictitious, or fraudulent document with the Bureau of Land Management may result in a fine of up to \$250,000, a prison term not to exceed five years, or both.
- The mining claims, mill or tunnel sites for which this waiver from payment of the maintenance fees is requested are:

CLAIM OR SITE NAME	BLM RECORDATION SERIAL NUMBER
1. <u>Brucite #1</u>	<u>364455</u>
2. <u>Golden Gate</u>	<u>363097</u>
3. <u>Banner</u>	<u>363098</u>
4. <u>Mitchell #1</u>	<u>364338</u>
5. <u>Mitchell #2</u>	<u>364339</u>
6. <u>Mitchell #3</u>	<u>364822</u>
7. <u>Mitchell No 4</u>	<u>394709</u>
8. <u>Mitchell No 5</u>	<u>394710</u>
9. <u>Leland No 4</u>	<u>394708</u>
10. <u>Leland No 3</u>	<u>394711</u>

The owner(s) (claimants) of the above mining claims and sites are:

Maurceen Walsh

(Owner's Name - Please Print)

Maurceen Walsh

(Owner's Signature)

6082 Moonlight Dr

(Street or P.O. Box)

Las Vegas

(City)

NV

(State)

89130

(Zip Code)

(Owner's Name - Please Print)

(Owner's Signature)

(Street or P.O. Box)

(City)

(State)

(Zip Code)

(Owner's Name - Please Print)

(Owner's Signature)

(Street or P.O. Box)

(City)

(State)

(Zip Code)

ENTERED IN COMPUTER

RE 8.30.12

RECEIVED
BLM AZ STATE OFFICE
2012 AUG 16 11:20
PHOENIX, ARIZONA

(Owner's Name - Please Print)	(Owner's Signature)		
(Street or P.O. Box)	(City)	(State)	(Zip Code)
(Owner's Name - Please Print)	(Owner's Signature)		
(Street or P.O. Box)	(City)	(State)	(Zip Code)
(Owner's Name - Please Print)	(Owner's Signature)		
(Street or P.O. Box)	(City)	(State)	(Zip Code)
(Owner's Name - Please Print)	(Owner's Signature)		
(Street or P.O. Box)	(City)	(State)	(Zip Code)

Title 18 U.S.C. Section 1001 and Title 43 U.S.C. Section 1212 makes it a crime for any person knowingly and willfully to make to any department or agency of the United States any false, fictitious or fraudulent statements or representations as to any matter within its jurisdiction.

INSTRUCTIONS

1. This certification is made under the provisions of §1744 of Title 43 and § 28-28k of Title 30 of the United States Code; and the regulations thereunder (43 CFR Part 3830).
2. The claimant(s) must fill in the dates in paragraph 1 for the beginning and ending of the assessment year for which this waiver is sought.
3. The claimant(s) must fill in the date in paragraph 2 for the beginning of the assessment year for which this waiver is sought.
4. All claim and site names and Bureau of Land Management (BLM) serial numbers must be listed for the mining claims, mill sites, and tunnel sites for which the waiver is sought.
5. All owners of the mining claims, mill sites, and tunnel sites and their addresses must be given.
6. This waiver form must be signed by all the claimants or their designated agent, in original form. If an agent is designated, a notarized designation of agent, signed by all of the claimants with proper address given, must be submitted with this waiver.
7. This form must be filed no later than September 1st for the upcoming assessment year in the BLM State Office where the mining claims or sites are recorded, or the waiver cannot be granted by the BLM. (Example: To obtain a waiver for the assessment year 2012, which begins on September 1, 2011, you must qualify for and file for a waiver no later than September 1, 2011, in the proper BLM State Office.)
8. For all mining claims which require assessment work, you must record an affidavit of labor on or before the December 30th immediately following the filing of this waiver. For all other mining claims or sites waived, you must record a notice of intent to hold on or before the December 30th immediately following the filing of this waiver.
9. Mill and tunnel sites may also be listed upon this waiver and be waived from payment of the maintenance fee. A notice of intent to hold for these sites is required to be filed by the December 30th following the filing of this waiver.

PHOENIX, ARIZONA
 2012 AUG 16 A 11:50
 RECEIVED

RECEIVED
 BLM AZ STATE OFFICE
 2012 AUG 16 A 11:20
 PHOENIX, ARIZONA

FOR OFFICIAL USE ONLY

2

Amc 364455

Amc 363097

Amc 364338

Amc 364822

Amc 394708



FEE# 2011060844

OFFICIAL RECORDS OF MOHAVE COUNTY CAROL MEIER, COUNTY RECORDER



12/02/2011 02:25 PM Fee: \$19.00

PAGE: 1 of 2

Return Document to:

Maureen Walsh
6082 Moonlight Dr
Las Vegas NV 89130

Telephone: 702-645-3178

RECEIVED
BLM AZ OFFICE
2011 DEC -7 PM 1:49
PHOENIX, ARIZONA
BLM Date Stamp

SELECT ONLY ONE:

AFFIDAVIT OF PERFORMANCE OF ANNUAL WORK. Also fill in Items 1 through 9 on the reverse side of this document.

NOTICE OF INTENTION TO HOLD. I intend to hold the claims(s)/site(s) listed below for the calendar year 20__.
Also fill in Items 1 through 4 and Item 9 on the reverse side of this document.

AMC NUMBER	CLAIM/SITE NAME	COUNTY RECORDER DATA	SEC	TWE	RNG
364455	Brucite # 1	B: 3415 P: 210	7 S.E. 8 S.W.	19N	20W
363097	Golden Gate	B: 5330 P: 769	20 N.E. 20 N.W.	19W	20W
363098	Banner	B: 5330 P: 771	20 N.E. 20 N.W.	19W	20W
364338	Mitchell # 1	B: 5413 P: 513	20 N.W.	19W	20W
364339	Mitchell # 2	B: 5413 P: 511	20 N.E. 20 N.W.	19W	20W
364822	Mitchell # 3	B: 5539 P: 798	20 N.E. 20 S.W.	19W	20W
394709	Mitchell no 4	B: 7320 P: 786	20 N.W.	19W	20W
394710	Mitchell no 5	B: 7320 P: 788	20 N.W. 20 S.W.	19W	20W
394708	Leland no 4	B: 7320 P: 784	17 S.W. 20 N.W.	19W	20W
394711	Leland no 3	B: 7320 P: 782	17 S.W. 17 S.E.	19W	20W

BLM requires a \$5 nonrefundable service charge for each mining claim, mill site or tunnel site payable on or before December 30th (not the 31st). Mail to:

Bureau of Land Management
222 North Central Avenue
Phoenix, Arizona 85004-2203
602-417-9200
www.az.blm.gov

NO. OF CLAIMS 10 X \$5 = 100.00
CHECK NO. 2478014 INIT SM
BLM USE ONLY

ENTERED INTO COMPUTER

12/13/11 HT

AZ-3850-1
(December 2003)

Notices of Intention to Hold are for mill sites, tunnel sites or mining claims when assessment work has not been done, regardless of whether the annual assessment has been suspended, deferred, or not yet accrued. The filing of a Notice of Intention to Hold shall not relieve the owner of complying with Federal and State laws pertaining to the performance of annual assessment work. Notices of Intention to Hold for mill sites or tunnel sites need not be county recorded. For mining claims the form filed with the Bureau of Land Management must be identical to the one that was or will be filed with the County. All claims listed on a single affidavit must be contiguous.

Evidence of Annual Assessment Work or a Notice of Intention to Hold must be filed each calendar year following the calendar year in which the claim/site was located.

RECEIVED
BLM ARIZONA STATE OFFICE
2011 DEC -7 PM 1:50

1. State of Arizona, County of Mohave ss:

2. I, (Name) Maurcen Walsh

3. Reside at (Address) 4082 Moonlight Dr

City Las Vegas, County Clark, State Nevada Zip 89130 being duly sworn, depose and say that I am a citizen of the United States, more than eighteen years of age, that all of the facts set forth in this affidavit/notice, subject to the provisions and penalties of 18 U.S.C. 1001 pertaining to the filing of false, fictitious, or fraudulent statements with the United States, are true and correct according to the best of my knowledge, information and belief.

4. Owner's name and address (If not shown in Items 1-3 above). _____

5. That I am personally acquainted with the mining claim(s). The work and improvements were made by and at the expense of the owner(s) of said claim(s). Said contiguous group of claims, listed on the reverse side of this document, are situated in the San Francisco Mining District, Mohave County, Arizona.

6. That between the dates starting at 12 o'clock noon on September 1, 2010 and ending at 12 o'clock noon on September 1, 2011 at least \$ 1450 dollars worth of work and improvements were done and performed upon said claim(s) or upon one or more of a contiguous group of claims for the benefit of all, wholly or partly outside of a contiguous group of claims for the benefit of all, not including the location work.

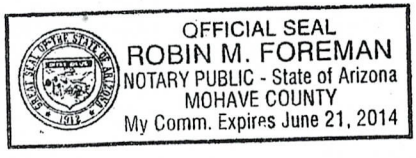
7. That the following persons were employed to perform the work and improvements described herein: _____

8. That the work and improvements performed were: Sampling Waches & tailings Piles
Road Maintenance Cleaning Brush

9. Dated: 12-2-11 Signature: Maurcen Walsh

SUBSCRIBED AND SWORN TO before me, a Notary Public, this 2ND day of December 20 11

By: Maurcen Walsh
Notary Public Robin M Foreman



MY COMMISSION EXPIRES JUNE 21, 2014

PRIVACY ACT STATEMENT - This information is being collected pursuant to 30 U.S.C. 28, 43 CFR 3833.2, and ARS 27-208, in compliance with the laws of the USDI, Bureau of Land Management, and the State of Arizona. The purpose of this collection is to facilitate processing of claims or applications. This form is covered by Privacy Act Notice #INTERIOR/LLM-32 and is subject to the routine uses stated in that notice. Privacy Act Notice #INTERIOR/LLM-32 is available at the BLM Arizona State Office. This form may be locally reproduced. AZ-3850-1 (December 2003)

Mr. Walsh
6082 Moonlight Dr
Las Vegas, NV 89130



Bureau of Land Management
One North Central Ave
Suite 800
Phoenix, AZ 85004

PHOENIX, ARIZONA

2011 DEC -7 PM 1:49

RECEIVED
BLM AZ STATE OFFICE

Place
stamp
here

Mr. Walsh
6082 Moonlight Dr
Las Vegas, NV 89130



Bureau of Land Management
One North Central Ave
Suite 800
Phoenix, AZ 85004

Place
stamp
here

RECEIVED
BLM AZ STATE OFFICE
PHOENIX, ARIZONA
2011 DEC -7 PM 1:49

United States Department of the Interior
Bureau of Land Management
 LANDS/RECREATION & PLANNING
 ONE N CENTRAL AVE
 PHOENIX, AZ 85004 -2203
 Phone: 602-417-9200

Receipt

No:

2478014

Transaction #: 2554497	
Date of Transaction: 12/08/2011	
CUSTOMER:	
MAUREEN WALSH 6082 MOONLIGHT DR LAS VEGAS,NV 89130-1017 US	

LINE #	QTY	DESCRIPTION	REMARKS	UNIT PRICE	TOTAL
1	1.00	LOCATABLE MINERALS / MINING CLAIMS-NOT NEW-UNADJUD,ONE AUTH NO. ONLY / MINING CLAIM MONEY RECEIVED CASES: AMC364455/\$100.00	POL-10	- n/a -	100.00
TOTAL:					\$100.00

PAYMENT INFORMATION					
1	AMOUNT:	100.00	POSTMARKED:	12/05/2011	
	TYPE:	CHECK	RECEIVED:	12/08/2011	
	CHECK NO:	4017			
	NAME:	WALSH, MAUREEN 6082 MOONLIGHT DR LAS VEGAS NV 89130-1017 US			

REMARKS

This receipt was generated by the automated BLM Collections and Billing System and is a paper representation of a portion of the official electronic record contained therein.

UNITED STATES
DEPARTMENT OF THE INTERIOR
BUREAU OF LAND MANAGEMENT
MAINTENANCE FEE WAIVER CERTIFICATION

SEE INSTRUCTIONS ON REVERSE

336
AMC 394708
AMC 364822 (22)
AMC 364338
AMC 363097
FORM APPROVED
OMB NO. 1004-0114
Expires: December 31, 2002
AMC 364455

1. This small miner waiver is filed for the assessment year beginning at noon on September 1, 11 and ending at noon on September 1, 12.
2. The undersigned and all related parties owned ten or fewer mining claims, mill, or tunnel sites located and maintained on Federal lands in the United States of America on September 1, 11.
3. The undersigned have performed the assessment work required by law for each mining claim listed prior to filing this waiver and understand that by filing this form; an affidavit of assessment work must be recorded by the December 30th following the filing of this waiver.
4. The undersigned understand that if the assessment work obligation has not yet come due under 30 U.S.C. 28 (for those claims in their first assessment year only); a notice of intent to hold reciting this condition must be recorded by the December 30th following the filing of this waiver.
5. The undersigned understand that mill and tunnel sites may also be listed upon this waiver and be waived from payment of the maintenance fee; and that a notice of intent to hold for these sites is required to be recorded by the December 30th immediately following the filing of this waiver.
6. The undersigned understand and acknowledge that pursuant to 43 U.S.C. 1212 and 18 U.S.C. 1001; the filing or recording of a false, fictitious, or fraudulent document with the Bureau of Land Management may result in a fine of up to \$250,000, a prison term not to exceed five years, or both.
7. The mining claims, mill or tunnel sites for which this waiver from payment of the maintenance fees is requested are:

CLAIM OR SITE NAME	BLM RECORDATION SERIAL NUMBER
1. <u>Bruceite #1</u>	<u>364455</u>
2. <u>Golden Gate</u>	<u>363097</u>
3. <u>Banner</u>	<u>363098</u>
4. <u>Mitchell #1</u>	<u>364338</u>
5. <u>Mitchell #2</u>	<u>364339</u>
6. <u>Mitchell #3</u>	<u>364822</u>
7. <u>Mitchell No 4</u>	<u>394709</u>
8. <u>Mitchell No 5</u>	<u>394710</u>
9. <u>Leland No 4</u>	<u>394708</u>
10. <u>Leland No 3</u>	<u>394711</u>

The owner(s) (claimants) of the above mining claims and sites are:

Maurice Walsh
(Owner's Name - Please Print)
6082 Moonlight Dr
(Street or P.O. Box)
Las Vegas NV 89130
(City) (State) (Zip Code)

Maurice Walsh
(Owner's Signature)

(Owner's Name - Please Print)

(Street or P.O. Box)

(City) (State) (Zip Code)

(Owner's Signature)

(Owner's Name - Please Print)

(Street or P.O. Box)

(City) (State) (Zip Code)

(Owner's Signature)

ENTERED IN COMPUTER
RE 8-23-11

RECEIVED
BLM - DENVER OFFICE
AUG 8 11 21 31

10/PA

(Owner's Name - Please Print)

(Owner's Signature)

(Street or P.O. Box)

(City)

(State)

(Zip Code)

(Owner's Name - Please Print)

(Owner's Signature)

(Street or P.O. Box)

(City)

(State)

(Zip Code)

(Owner's Name - Please Print)

(Owner's Signature)

(Street or P.O. Box)

(City)

(State)

(Zip Code)

(Owner's Name - Please Print)

(Owner's Signature)

(Street or P.O. Box)

(City)

(State)

(Zip Code)

INSTRUCTIONS

1. This certification is made under the provisions of § 1744 of Title 43 and § 28-28k of Title 30 of the United States Code; and the regulations thereunder (43 CFR Part 3830).
2. The claimant(s) must fill in the dates in paragraph 1 for the beginning and ending of the assessment year for which this waiver is sought.
3. The claimant(s) must fill in the date in paragraph 2 for the beginning of the assessment year for which this waiver is sought.
4. All claim and site names and Bureau of Land Management (BLM) serial numbers must be listed for the mining claims, mill sites, and tunnel sites for which the waiver is sought.
5. All owners of the mining claims, mill sites, and tunnel sites and their addresses must be given.
6. This waiver form must be signed by all the claimants or their designated agent, in original form. If an agent is designated, a notarized designation of agent, signed by all of the claimants with proper address given, must be submitted with this waiver.
7. This form must be filed no later than September 1st for the upcoming assessment year in the BLM State Office where the mining claims or sites are recorded, or the waiver cannot be granted by the BLM. (Example: to obtain a waiver for the assessment year 2000, which begins at noon on September 1, 1999, you must qualify for and file for a waiver no later than September 1, 1999 in the proper BLM State Office).
8. For all mining claims which require assessment work, you must record an affidavit of labor on or before the December 30th immediately following the filing of this waiver. For all other mining claims or sites waived, you must record a notice of intent to hold on or before the December 30th immediately following the filing of this waiver.
9. Mill and tunnel sites may also be listed upon this waiver and be waived from payment of the maintenance fee. A notice of intent to hold for these sites is required to be filed by the December 30th following the filing of this waiver.

NOTICE/BURDEN HOURS STATEMENT

The Privacy Act of 1974, as amended, and the regulation in 43 CFR 2.48(d) provide that you be furnished the following information in connection with the information required by this certification of waiver from rental fees.

AUTHORITY: 30 U.S.C. 28-28k; 43 U.S.C. 1201, 1457, 1740, and 1744; and 43 CFR 3830.

PRINCIPLE PURPOSE: This information is to be used to verify that the owner(s) (claimants) of a mining claim has complied with 30 U.S.C. 28f and is entitled to perform assessment work in lieu of paying the maintenance fee for the mining claims listed on this form.

ROUTINE USE: (1) Adjudication of the claimant(s) certification of waiver from paying the maintenance fee otherwise required by 30 U.S.C. 28f. (2) Disclosure may be made to appropriate Federal agencies when location is made within the agency's geographic area of responsibility. (3) Information from the record and/or the record will be transferred to the appropriate Federal, State, or local agency, or a member of the public in response to a specific request for pertinent information. (4) Information may also be provided to the Department of Justice or in a proceeding before a court or adjudicative body; or to Federal, State, local or foreign agencies when needed for enforcement of civil or criminal codes or applicable regulations concerning title rights upon the public land.

EFFECT OF NOT PROVIDING INFORMATION: Disclosure of this information is required by 30 U.S.C. 28f and 43 CFR Part 3830 for those qualified claimants wishing to take the small miner waiver allowed. Failure to supply the information required in this form to support the claimants certification of waiver from payment of the otherwise required maintenance fees will result in the waiver being disallowed and the mining claims subject to forfeiture by BLM under 30 U.S.C. 28i.

The Paperwork Reduction Act of 1995 requires us to inform you that:

This information is being collected to allow the BLM to determine if you qualify for a waiver from the payment of \$100 per mining claim or site maintenance fee established in 30 U.S.C. 28f and the implementing regulations at 43 CFR 3830. A response to this request is required in accordance with the statute to obtain your benefit.

BLM would like you to know that you do not have to respond to this, or any other, Federal agency-sponsored information collection unless it displays a currently valid OMB control number.

Public reporting burden for this form is estimated to average 8 minutes (0.133 hours) per response, including time to review instructions, gathering and maintaining data, and completing and reviewing the form. Direct comments regarding this burden estimate, or any other aspect of this form, to the U.S. Department of the Interior, Bureau of Land Management, (1004-0114) Bureau Clearance Officer (WO-630), Mail Stop 401 LS, 1849 C St., N.W., Washington, D.C. 20240.

FOR OFFICIAL USE ONLY

FEE# 2010071873

OFFICIAL RECORDS OF MOHAVE COUNTY CAROL MEIER, COUNTY RECORDER



12/10/2010 08:57 AM Fee: \$19.00

PAGE: 1 of 2

AMC 364455
AMC 363097
AMC 364338
AMC 364822

AMC 394708

Return Document to:

Maureen Walsh
6082 Moonlight Dr.
Las Vegas N.V. 89130
Telephone: 702-645-3178

A3850-1 (NOV. 2001)

No. of Claims: 10 x \$5 = 100.00
Receipt No.: 2210071873 Check No.:
Init: [Signature] FOR BLM USE ONLY

AFFIDAVIT OF PERFORMANCE OF ANNUAL WORK. Also fill in Items 1 through 9 and the reverse side of this document.

NOTICE OF INTENTION TO HOLD. I intend to hold the claims(s)/site(s) listed on the reverse side of this document for the calendar year 20___. Also fill in Items 1 through 4 and Item 9.

Notices of Intention to Hold are for mill sites and tunnel sites or for mining claims when assessment work has not been done, regardless of whether the annual assessment has been suspended, deferred, or not yet accrued. The filing of a Notice of Intention to Hold shall not relieve the owner of complying with federal and state laws pertaining to the performance of annual assessment work. Notices of Intention to Hold for mill sites or tunnel sites need not be county recorded. For mining claims the form filed with the Bureau of Land Management (BLM) must be identical to the one that was or will be filed with the county.

Evidence of Annual Assessment Work or a Notice of Intention to Hold must be filed each calendar year following the calendar year in which the claim/site was located. All claims listed on a single affidavit must be contiguous.

- 1. State of Arizona, County of Mohave ss:
- 2. I, (Name) Maureen Walsh
- 3. Reside at (Address) 6082 Moonlight Dr.
City Las Vegas, County Clark, State N.V. Zip 89130

being duly sworn, deposes and says that he/she is a citizen of the United States, more than eighteen years of age, that all of the facts set forth in this affidavit/notice, subject to the provisions and penalties of 18 U.S.C. 1001 pertaining to the filing of false, fictitious, or fraudulent statements with the United States, are true and correct according to the best of my knowledge, information and belief.

4. Owner's name and address (If not shown in Items 1-3 above). Check here if this is a change of address.

5. That I am personally acquainted with the mining claim(s). The work and improvements were made by and at the expense of the owner(s) of said claim(s). Said contiguous group of claims, listed on the reverse side of this document, are situated in the San Francisco Mining District, Mohave County, Arizona.

6. That between the dates starting at 12 o'clock noon on September 1, 209 and ending at 12 o'clock noon on September 1, 2010 at least \$ 1300.00 Dollars worth of work and improvements were done and performed upon said claim(s) or upon one or more of a contiguous group of claims for the benefit of all, or wholly or partly outside of a contiguous group of claims for the benefit of all, not including the location work.

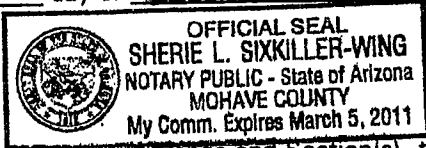
7. That the following persons were employed to perform the work and improvements described herein: _____

ENTERED INTO COMPUTER

8. That the work and improvements performed were: Sampling Dumps, Dry washing
Road Maintenance Brush Clearing

9. Dated: 12-10-10 Signature: [Signature]
 SUBSCRIBED AND SWORN TO before me, a Notary Public, this 10 day of December, 2010

by Margaret Elizabeth Walsh
 Notary Public, Sherie L. Sixkiller-Wing
 MY COMMISSION EXPIRES March 5, 2011



If the claims/sites have consecutive BLM numbers and are in the same Township, Range and Section(s), they may be listed as follows:

Claim/Site Name	Serial Number	Dkt/Pg or Record # of Orig Location Notice	TWN SHP	RNG	SEC(S)
Sample 1 - 10	A MC 19640 - 49	Dkt/Pg 1025/1-10 Recording #9106173-82	4N	20W	36
<u>Brucite # 1</u>	<u>364455</u>	<u>B: 5415 P: 210</u>	<u>19^N 20^W</u>	<u>7 SE</u>	<u>8 S.W.</u>
<u>Golden Gate</u>	<u>363097</u>	<u>B: 5330 P: 769</u>	<u>19^N 20^W</u>	<u>20 N.E.</u>	<u>21 N.W.</u>
<u>Banner</u>	<u>363098</u>	<u>B: 5330 P: 771</u>	<u>19^N 20^W</u>	<u>20 N.E.</u>	<u>20 S.W.</u>
<u>Mitchell # 1</u>	<u>364338</u>	<u>B: 5413 P: 513</u>	<u>19^N 20^W</u>	<u>20 N.W.</u>	<u>N.W.</u>
<u>Mitchell # 2</u>	<u>364339</u>	<u>B: 5413 P: 511</u>	<u>19^N 20^W</u>	<u>20 N.E.</u>	<u>N.W.</u>
<u>Mitchell # 3</u>	<u>364822</u>	<u>B: 5539 P: 798</u>	<u>19^N 20^W</u>	<u>20 S.E.</u>	<u>20 S.W.</u>
<u>Mitchell no 4</u>	<u>394709</u>	<u>B: 7320 P: 786</u>	<u>19^N 20^W</u>	<u>20 N.W.</u>	<u>N.W.</u>
<u>Mitchell no 5</u>	<u>394710</u>	<u>B: 7320 P: 788</u>	<u>19^N 20^W</u>	<u>20 S.W.</u>	<u>N.W.</u>
<u>Leland no 4</u>	<u>394708</u>	<u>B: 7320 P: 784</u>	<u>19^N 20^W</u>	<u>17 S.W.</u>	<u>20 N.W.</u>
<u>Leland no 3</u>	<u>394711</u>	<u>B: 7320 P: 782</u>	<u>19^N 20^W</u>	<u>17 S.W.</u>	<u>17 S.E.</u>

BLM requires a \$5 nonrefundable service charge for each mining claim, mill site or tunnel site payable on or before December 30th (not the 31st). Mail to:

Bureau of Land Management
 222 North Central Avenue
 Phoenix, Arizona 85004-2203
 602-417-9200
 www.az.blm.gov

This form is for the purpose of complying with the laws of the United States Department of the Interior, Bureau of Land Management and the State of Arizona pertaining to assessment work and/or notice of intention to hold. 30 U.S.C. 28, 43 CFR 3833.2, ARS 27-208. Subject to Paperwork Reduction Act and Privacy Act statements available at the BLM AZ State Office. This form is not copyrighted. It may be reproduced without permission.

RECEIVED
 BLM AZ STATE OFFICE
 2010 DEC 21 A 7:46
 PHOENIX, ARIZONA

BLM Date Stamp

United States Department of the Interior
Bureau of Land Management
 LANDS/RECREATION & PLANNING
 ONE N CENTRAL AVE
 PHOENIX, AZ 85004 -2203
 Phone:

Receipt

No:

2266699

Transaction #: 2338267	
Date of Transaction: 12/21/2010	
CUSTOMER:	
MAUREEN WALSH 6082 MOONLIGHT DR LAS VEGAS, NV 89130-1017 US	

LINE #	QTY	DESCRIPTION	REMARKS	UNIT PRICE	TOTAL
1	1.00	LOCATABLE MINERALS / MINING CLAIMS-NOT NEW-UNADJUD, ONE AUTH NO. ONLY / MINING CLAIM MONEY RECEIVED CASES: AMC364455/\$100.00	POL-10	- n/a -	100.00
TOTAL:					\$100.00

PAYMENT INFORMATION					
1	AMOUNT:	100.00	POSTMARKED:	N/A	
	TYPE:	CHECK	RECEIVED:	12/21/2010	
	CHECK NO:	3774			
	NAME:	WALSH, MAUREEN 6082 MOONLIGHT DR LAS VEGAS NV 89130-1017 US			

REMARKS

This receipt was generated by the automated BLM Collections and Billing System and is a paper representation of a portion of the official electronic record contained therein.

UNITED STATES
DEPARTMENT OF THE INTERIOR
BUREAU OF LAND MANAGEMENT

MAINTENANCE FEE WAIVER CERTIFICATION

225

Amc 364455
363097
364338
364822
394708

FORM APPROVED
OMB NO. 1004-0114
Expires: December 31, 2002

SEE INSTRUCTIONS ON REVERSE

1. This small miner waiver is filed for the assessment year beginning at noon on September 1, 10 and ending at noon on September 1, 11.
2. The undersigned and all related parties owned ten or fewer mining claims, mill, or tunnel sites located and maintained on Federal lands in the United States of America on September 1, 10.
3. The undersigned have performed the assessment work required by law for each mining claim listed prior to filing this waiver and understand that by filing this form; an affidavit of assessment work must be recorded by the December 30th following the filing of this waiver.
4. The undersigned understand that if the assessment work obligation has not yet come due under 30 U.S.C. 28 (for those claims in their first assessment year only); a notice of intent to hold reciting this condition must be recorded by the December 30th following the filing of this waiver.
5. The undersigned understand that mill and tunnel sites may also be listed upon this waiver and be waived from payment of the maintenance fee; and that a notice of intent to hold for these sites is required to be recorded by the December 30th immediately following the filing of this waiver.
6. The undersigned understand and acknowledge that pursuant to 43 U.S.C. 1212 and 18 U.S.C. 1001; the filing or recording of a false, fictitious, or fraudulent document with the Bureau of Land Management may result in a fine of up to \$250,000, a prison term not to exceed five years, or both.
7. The mining claims, mill or tunnel sites for which this waiver from payment of the maintenance fees is requested are:

CLAIM OR SITE NAME	BLM RECORDATION SERIAL NUMBER
1. <u>Brucite #1</u> ✓	<u>364455</u>
2. <u>Golden Gate</u>	<u>363097</u>
3. <u>Banner</u>	<u>363098</u>
4. <u>Mitchell #1</u>	<u>364338</u>
5. <u>Mitchell #2</u>	<u>364339</u>
6. <u>Mitchell #3</u>	<u>364822</u>
7. <u>Mitchell #4</u>	<u>394709</u>
8. <u>Mitchell #5</u>	<u>394710</u>
9. <u>Leland #4</u>	<u>394708</u>
10. <u>Leland #3</u>	<u>394711</u>

The owner(s) (claimants) of the above mining claims and sites are:

Maureen Walsh ✓
 (Owner's Name - Please Print)
6082 Moonlight Dr
 (Street or P.O. Box)
Las Vegas NV 89130
 (City) (State) (Zip Code)

Maureen Walsh
 (Owner's Signature)

 (Owner's Name - Please Print)

 (Street or P.O. Box)

 (City) (State) (Zip Code)

 (Owner's Signature)

 (Street or P.O. Box)

 (City) (State) (Zip Code)

ENTERED INTO COMPUTER
 SEP 08 2010 RB

10/ps

(Owner's Name - Please Print)	(Owner's Signature)
(Street or P.O. Box)	(City) (State) (Zip Code)
(Owner's Name - Please Print)	(Owner's Signature)
(Street or P.O. Box)	(City) (State) (Zip Code)
(Owner's Name - Please Print)	(Owner's Signature)
(Street or P.O. Box)	(City) (State) (Zip Code)
(Owner's Name - Please Print)	(Owner's Signature)
(Street or P.O. Box)	(City) (State) (Zip Code)

INSTRUCTIONS

- | | |
|--|---|
| <ol style="list-style-type: none"> 1. This certification is made under the provisions of § 1744 of Title 43 and § 28-28k of Title 30 of the United States Code; and the regulations thereunder (43 CFR Part 3830). 2. The claimant(s) must fill in the dates in paragraph 1 for the beginning and ending of the assessment year for which this waiver is sought. 3. The claimant(s) must fill in the date in paragraph 2 for the beginning of the assessment year for which this waiver is sought. 4. All claim and site names and Bureau of Land Management (BLM) serial numbers must be listed for the mining claims, mill sites, and tunnel sites for which the waiver is sought. 5. All owners of the mining claims, mill sites, and tunnel sites and their addresses must be given. 6. This waiver form must be signed by all the claimants or their designated agent, in original form. If an agent is designated, a notarized designation of agent, signed by all of the claimants with proper address given, must be submitted with this waiver. | <ol style="list-style-type: none"> 7. This form must be filed no later than September 1st for the upcoming assessment year in the BLM State Office where the mining claims or sites are recorded, or the waiver cannot be granted by the BLM. (Example: to obtain a waiver for the assessment year 2000, which begins at noon on September 1, 1999, you must qualify for and file for a waiver no later than September 1, 1999 in the proper BLM State Office). 8. For all mining claims which require assessment work, you must record an affidavit of labor on or before the December 30th immediately following the filing of this waiver. For all other mining claims or sites waived, you must record a notice of intent to hold on or before the December 30th immediately following the filing of this waiver. 9. Mill and tunnel sites may also be listed upon this waiver and be waived from payment of the maintenance fee. A notice of intent to hold for these sites is required to be filed by the December 30th following the filing of this waiver. |
|--|---|

NOTICE/BURDEN HOURS STATEMENT

The Privacy Act of 1974, *as amended*, and the regulation in 43 CFR 2.48(d) provide that you be furnished the following information in connection with the information required by this certification of waiver from rental fees.

AUTHORITY: 30 U.S.C. 28-28k; 43 U.S.C. 1201, 1457, 1740, and 1744; and 43 CFR 3830.

PRINCIPLE PURPOSE: This information is to be used to verify that the owner(s) (claimants) of a mining claim has complied with 30 U.S.C. 28f and is entitled to perform assessment work in lieu of paying the maintenance fee for the mining claims listed on this form.

ROUTINE USE: (1) Adjudication of the claimant(s) certification of waiver from paying the maintenance fee otherwise required by 30 U.S.C. 28f. (2) Disclosure may be made to appropriate Federal agencies when location is made within the agency's geographic area of responsibility. (3) Information from the record and/or the record will be transferred to the appropriate Federal, State, or local agency, or a member of the public in response to a specific request for pertinent information. (4) Information may also be provided to the Department of Justice or in a proceeding before a court or adjudicative body; or to Federal, State, local or foreign agencies when needed for enforcement of civil or criminal codes or applicable regulations concerning title rights upon the public land.

EFFECT OF NOT PROVIDING INFORMATION: Disclosure of this information is required by 30 U.S.C. 28f and 43 CFR Part 3830 for those qualified claimants wishing to take the small miner waiver allowed. Failure to supply the information required in this form to support the claimants certification of waiver from payment of the otherwise required maintenance fees will result in the waiver being disallowed and the mining claims subject to forfeiture by BLM under 30 U.S.C. 28i.

The Paperwork Reduction Act of 1995 requires us to inform you that: This information is being collected to allow the BLM to determine if you qualify for a waiver from the payment of \$100 per mining claim or site maintenance fee established in 30 U.S.C. 28f and the implementing regulations at 43 CFR 3830. A response to this request is required in accordance with the statute to obtain your benefit.

BLM would like you to know that you do not have to respond to this, or any other, Federal agency-sponsored information collection unless it displays a currently valid OMB control number.

Public reporting burden for this form is estimated to average 8 minutes (0.133 hours) per response, including time to review instructions, gathering and maintaining data, and completing and reviewing the form. Direct comments regarding this burden estimate, or any other aspect of this form, to the U.S. Department of the Interior, Bureau of Land Management, (1004-0114) Bureau Clearance Officer (WO-630), Mail Stop 401 LS, 1849 C St., N.W., Washington, D.C. 20240.

FOR OFFICIAL USE ONLY

PHOENIX, ARIZONA
2010 AUG 11 P 2:45
BLM AZ STATE OFFICE
RECEIVED

Place
stamp
here

M. Walsh
6082 Moonlight Dr.
Las Vegas NV 89130

RECEIVED
BLM AZ STATE OFFICE

2010 AUG 11 12:45
PHOENIX ARIZONA
Bureau of Land Management
One North Central Ave. Suite 800
Phoenix AZ 85004





B: 7650 P: 705

OFFICIAL RECORDS OF MOHAVE COUNTY CAROL MEIER, COUNTY RECORDER



12/11/2009 08:44 AM Fee: \$19.00 DOC TYPE: PL PAID BY: RICHARD SERETTA

A3850-1(NOV.2001)

J AMC 364455 363099 364338 364827 394708

Return Document to:

Maureen Walsh 6082 Moonlight Dr. Las Vegas N.V. 89130 Telephone: 702-645-3178

No. of Claims: 10 x \$5 = 100.00 Receipt No.: 2055584 Check No.: 3140 Init: [Signature] FOR BLM USE ONLY

[X] AFFIDAVIT OF PERFORMANCE OF ANNUAL WORK. Also fill in Items 1 through 9 and the reverse side of this document.

[] NOTICE OF INTENTION TO HOLD. I intend to hold the claims(s)/site(s) listed on the reverse side of this document for the calendar year 20___. Also fill in Items 1 through 4 and Item 9.

Notices of Intention to Hold are for mill sites and tunnel sites or for mining claims when assessment work has not been done, regardless of whether the annual assessment has been suspended, deferred, or not yet accrued. The filing of a Notice of Intention to Hold shall not relieve the owner of complying with federal and state laws pertaining to the performance of annual assessment work. Notices of Intention to Hold for mill sites or tunnel sites need not be county recorded. For mining claims the form filed with the Bureau of Land Management (BLM) must be identical to the one that was or will be filed with the county.

Evidence of Annual Assessment Work or a Notice of Intention to Hold must be filed each calendar year following the calendar year in which the claim/site was located. All claims listed on a single affidavit must be contiguous.

- 1. State of Arizona, County of Mohave ss:
2. I, (Name) Maureen Walsh
3. Reside at (Address) 6082 Moonlight Dr. City Las Vegas, County Clark, State N.V. Zip 89130

being duly sworn, deposes and says that he/she is a citizen of the United States, more than eighteen years of age, that all of the facts set forth in this affidavit/notice, subject to the provisions and penalties of 18 U.S.C. 1001 pertaining to the filing of false, fictitious, or fraudulent statements with the United States, are true and correct according to the best of my knowledge, information and belief.

4. Owner's name and address (If not shown in Items 1-3 above). Check here if this is a change of address. []

5. That I am personally acquainted with the mining claim(s). The work and improvements were made by and at the expense of the owner(s) of said claim(s). Said contiguous group of claims, listed on the reverse side of this document, are situated in the San Francisco Mining District, Mohave County, Arizona.

6. That between the dates starting at 12 o'clock noon on September 1, 2008 and ending at 12 o'clock noon on September 1, 2009 at least \$ 1100.00 Dollars worth of work and improvements were done and performed upon said claim(s) or upon one or more of a contiguous group of claims for the benefit of all, or wholly or partly outside of a contiguous group of claims for the benefit of all, not including the location work.

7. That the following persons were employed to perform the work and improvements described herein:

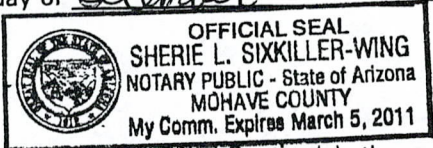
RECEIVED FROM THE STATE OFFICE OF THE COUNTY CLERK, MOHAVE COUNTY, ARIZONA DEC 17 A 8: 01



8. That the work and improvements performed were: Sampling ore Pumps & Adits
Road Maintenance, Running Adits

9. Dated: 12/11/09 Signature: Maureen Walsh

SUBSCRIBED AND SWORN TO before me, a Notary Public, this 11 day of December 2009
 by Maureen Elizabeth Walsh
 Notary Public Sherie L. Sixkiller-Wing
 MY COMMISSION EXPIRES March 5, 2011



If the claims/sites have consecutive BLM numbers and are in the same Township, Range and Section(s), they may be listed as follows:

Claim/Site Name	Serial Number	Dkt/Pg or Record # of Orig Location Notice	TWN SHP	RNG	SEC(S)
Sample 1 - 10	A MC 19640 - 49	Dkt/Pg 1025/1-10 Recording #9106173-82	4N	20W	36
<u>Brucite # 1</u>	<u>L364455</u>	<u>B:5415 P:210</u>	<u>19^N20^W</u>	<u>20</u>	<u>7 S.E.</u>
<u>Golden Gate</u>	<u>L363097</u>	<u>B:55330 P:769</u> <u>B:7029 P:455</u>	<u>19^N20^W</u>	<u>20</u>	<u>21 N.E.</u> <u>21 N.W.</u>
<u>Banner</u>	<u>363098</u>	<u>B:5330 P:771</u>	<u>19^N20^W</u>	<u>20</u>	<u>21 N.E.</u> <u>21 N.W.</u>
<u>Mitchell # 1</u>	<u>L364338</u>	<u>B:5413 P:513</u>	<u>19^N20^W</u>	<u>20</u>	<u>20 N.W.</u>
<u>Mitchell # 2</u>	<u>364339</u>	<u>B:5413 P:511</u>	<u>19^N20^W</u>	<u>20</u>	<u>20 N.E.</u>
<u>Mitchell # 3</u>	<u>L364822</u>	<u>B:5539 P:798</u>	<u>19^N20^W</u>	<u>20</u>	<u>20 N.E.</u> <u>20 S.E.</u> <u>20 N.W.</u> <u>20 S.W.</u>
<u>Mitchell # 4</u>	<u>394709</u>	<u>B:7320 P:786</u>	<u>19^N20^W</u>	<u>20</u>	<u>20 N.W.</u>
<u>Mitchell # 5</u>	<u>394710</u>	<u>B:7320 P:788</u>	<u>19^N20^W</u>	<u>20</u>	<u>20 S.W.</u>
<u>Leland # 4</u>	<u>L394708</u>	<u>B:7320 P:784</u>	<u>19^N20^W</u>	<u>17</u>	<u>17 S.W.</u> <u>20 N.W.</u>
<u>Leland # 3</u>	<u>394711</u>	<u>B:7320 P:782</u>	<u>19^N20^W</u>	<u>17</u>	<u>17 S.W.</u> <u>17 S.E.</u>

BLM requires a \$5 nonrefundable service charge for each mining claim, mill site or tunnel site payable on or before December 30th (not the 31st). Mail to:

Bureau of Land Management
 222 North Central Avenue
 Phoenix, Arizona 85004-2203
 602-417-9200
 www.az.blm.gov

This form is for the purpose of complying with the laws of the United States Department of the Interior, Bureau of Land Management and the State of Arizona pertaining to assessment work and/or notice of intention to hold. 30 U.S.C. 28, 43 CFR 3833.2, ARS 27-208. Subject to Paperwork Reduction Act and Privacy Act statements available at the BLM AZ State Office. This form is not copyrighted. It may be reproduced without permission.

RECEIVED
BLM AZ STATE OFFICE

2009 DEC 17 A 8:09

PHOENIX, ARIZONA

BLM Date Stamp

United States Department of the Interior
Bureau of Land Management
 BUSINESS & SUPPORT SVCS DIV
 ONE N CENTRAL AVE SUITE 800
 PHOENIX, AZ 85004 -4427
 Phone: (602) 417-9200

Receipt

No: 2055584

Transaction #: 2121646	
Date of Transaction: 12/17/2009	
CUSTOMER:	MAUREEN WALSH 6082 MOONLIGHT DR LAS VEGAS,NV 89130-1017 US

LINE #	QTY	DESCRIPTION	REMARKS	UNIT PRICE	TOTAL
1	1.00	LOCATABLE MINERALS / MINING CLAIMS- NOT NEW-UNADJUD,ONE AUTH NO. ONLY / MINING CLAIM MONEY RECEIVED CASES: AMC364455/\$100.00	POL (10)	- n/a -	100.00
TOTAL:					\$100.00

PAYMENT INFORMATION					
1	AMOUNT:	100.00	POSTMARKED:	12/14/2009	
	TYPE:	CHECK	RECEIVED:	12/17/2009	
	CHECK NO:	3140			
	NAME:	WALSH, MAUREEN 6082 MOONLIGHT DR LAS VEGAS NV 89130-1017 US			

REMARKS

This receipt was generated by the automated BLM Collections and Billing System and is a paper representation of a portion of the official electronic record contained therein.

UNITED STATES
DEPARTMENT OF THE INTERIOR
BUREAU OF LAND MANAGEMENT

MAINTENANCE FEE WAIVER CERTIFICATION

SEE INSTRUCTIONS ON REVERSE

AMC364455
AM 363097
AMC364338
AMC364822
AMC394708
RECEIVED
BLM AZ STATE OFFICE
2009 AUG 14 P 1:53
PHOENIX, ARIZONA
474

FORM APPROVED
OMB NO. 1004-0114
Expires: December 31, 2002

1. This small miner waiver is filed for the assessment year beginning at noon on September 1, 09, and ending at noon on September 1, 10.
2. The undersigned and all related parties owned ten or fewer mining claims, mill, or tunnel sites located and maintained on Federal lands in the United States of America on September 1, 09.
3. The undersigned have performed the assessment work required by law for each mining claim listed prior to filing this waiver and understand that by filing this form; an affidavit of assessment work must be recorded by the December 30th following the filing of this waiver.
4. The undersigned understand that if the assessment work obligation has not yet come due under 30 U.S.C. 28 (for those claims in their first assessment year only); a notice of intent to hold reciting this condition must be recorded by the December 30th following the filing of this waiver.
5. The undersigned understand that mill and tunnel sites may also be listed upon this waiver and be waived from payment of the maintenance fee; and that a notice of intent to hold for these sites is required to be recorded by the December 30th immediately following the filing of this waiver.
6. The undersigned understand and acknowledge that pursuant to 43 U.S.C. 1212 and 18 U.S.C. 1001; the filing or recording of a false, fictitious, or fraudulent document with the Bureau of Land Management may result in a fine of up to \$250,000, a prison term not to exceed five years, or both.
7. The mining claims, mill or tunnel sites for which this waiver from payment of the maintenance fees is requested are:

CLAIM OR SITE NAME	BLM RECORDATION SERIAL NUMBER
1. Brucite #1	364455
2. Golden Gate	363097
3. Banner	363098
4. Mitchell #1	364338
5. Mitchell #2	364339
6. Mitchell #3	364822
7. Leland No 3	394711
8. Leland No 4	394708
9. Mitchell No 4	394709
10. Mitchell No 5	394710

The owner(s) (claimants) of the above mining claims and sites are:

Maureen Walsh
(Owner's Name - Please Print)
6082 Moonlight Dr
(Street or P.O. Box)
Las Vegas NV 89130
(City) (State) (Zip Code)

Maureen Walsh
(Owner's Signature)

(Owner's Name - Please Print)

(Owner's Signature)

(Street or P.O. Box)

(City) (State) (Zip Code)

(Owner's Name - Please Print)

(Owner's Signature)

(Street or P.O. Box)

(City) (State) (Zip Code)

ENTERED IN COMPUTER
22 9/22/09

(Owner's Name - Please Print)

(Owner's Signature)

(Street or P.O. Box)

(City)

(State)

(Zip Code)

(Owner's Name - Please Print)

(Owner's Signature)

(Street or P.O. Box)

(City)

(State)

(Zip Code)

(Owner's Name - Please Print)

(Owner's Signature)

(Street or P.O. Box)

(City)

(State)

(Zip Code)

(Owner's Name - Please Print)

(Owner's Signature)

(Street or P.O. Box)

(City)

(State)

(Zip Code)

INSTRUCTIONS

1. This certification is made under the provisions of § 1744 of Title 43 and § 28-28k of Title 30 of the United States Code; and the regulations thereunder (43 CFR Part 3830).
2. The claimant(s) must fill in the dates in paragraph 1 for the beginning and ending of the assessment year for which this waiver is sought.
3. The claimant(s) must fill in the date in paragraph 2 for the beginning of the assessment year for which this waiver is sought.
4. All claim and site names and Bureau of Land Management (BLM) serial numbers must be listed for the mining claims, mill sites, and tunnel sites for which the waiver is sought.
5. All owners of the mining claims, mill sites, and tunnel sites and their addresses must be given.
6. This waiver form must be signed by all the claimants or their designated agent, in original form. If an agent is designated, a notarized designation of agent, signed by all of the claimants with proper address given, must be submitted with this waiver.

7. This form must be filed no later than September 1st for the upcoming assessment year in the BLM State Office where the mining claims or sites are recorded, or the waiver cannot be granted by the BLM. (Example: to obtain a waiver for the assessment year 2000, which begins at noon on September 1, 1999, you must qualify for and file for a waiver no later than September 1, 1999 in the proper BLM State Office).
8. For all mining claims which require assessment work, you must record an affidavit of labor on or before the December 30th immediately following the filing of this waiver. For all other mining claims or sites waived, you must record a notice of intent to hold on or before the December 30th immediately following the filing of this waiver.
9. Mill and tunnel sites may also be listed upon this waiver and be waived from payment of the maintenance fee. A notice of intent to hold for these sites is required to be filed by the December 30th following the filing of this waiver.

NOTICE/BURDEN HOURS STATEMENT

The Privacy Act of 1974, as amended, and the regulation in 43 CFR 2.48(d) provide that you be furnished the following information in connection with the information required by this certification of waiver from rental fees.

AUTHORITY: 30 U.S.C. 28-28k; 43 U.S.C. 1201, 1457, 1740, and 1744; and 43 CFR 3830.

PRINCIPLE PURPOSE: This information is to be used to verify that the owner(s) (claimants) of a mining claim has complied with 30 U.S.C. 28f and is entitled to perform assessment work in lieu of paying the maintenance fee for the mining claims listed on this form.

ROUTINE USE: (1) Adjudication of the claimant(s) certification of waiver from paying the maintenance fee otherwise required by 30 U.S.C. 28f. (2) Disclosure may be made to appropriate Federal agencies when location is made within the agency's geographic area of responsibility. (3) Information from the record and/or the record will be transferred to the appropriate Federal, State, or local agency, or a member of the public in response to a specific request for pertinent information. (4) Information may also be provided to the Department of Justice or in a proceeding before a court or adjudicative body; or to Federal, State, local or foreign agencies when needed for enforcement of civil or criminal codes or applicable regulations concerning title rights upon the public land.

EFFECT OF NOT PROVIDING INFORMATION: Disclosure of this information is required by 30 U.S.C. 28f and 43 CFR Part 3830 for those qualified claimants wishing to take the small miner waiver allowed. Failure to supply the information required in this form to support the claimants certification of waiver from payment of the otherwise required maintenance fees will result in the waiver being disallowed and the mining claims subject to forfeiture by BLM under 30 U.S.C. 28i.

The Paperwork Reduction Act of 1995 requires us to inform you that:

This information is being collected to allow the BLM to determine if you qualify for a waiver from the payment of \$100 per mining claim or site maintenance fee established in 30 U.S.C. 28f and the implementing regulations at 43 CFR 3830. A response to this request is required in accordance with the statute to obtain your benefit.

BLM would like you to know that you do not have to respond to this, or any other, Federal agency-sponsored information collection unless it displays a currently valid OMB control number.

Public reporting burden for this form is estimated to average 8 minutes (0.133 hours) per response, including time to review instructions, gathering and maintaining data, and completing and reviewing the form. Direct comments regarding this burden estimate, or any other aspect of this form, to the U.S. Department of the Interior, Bureau of Land Management, (1004-0114) Bureau Clearance Officer (WO-630), Mail Stop 401 LS, 1849 C St., N.W., Washington, D.C. 20240.

FOR OFFICIAL USE ONLY

UNITED STATES
DEPARTMENT OF THE INTERIOR
BUREAU OF LAND MANAGEMENT

MAINTENANCE FEE WAIVER CERTIFICATION

SEE INSTRUCTIONS ON REVERSE

Amc 386116

Amc

Amc 386099
Amc 364455
Amc 363097
Amc 364338
Amc 364822

FORM APPROVED
OMB NO. 1004-0114
Expires: December 31, 2002

269

1. This small miner waiver is filed for the assessment year beginning at noon on September 1, 08 and ending at noon on September 1, 09.
2. The undersigned and all related parties owned ten or fewer mining claims, mill, or tunnel sites located and maintained on Federal lands in the United States of America on September 1, 08.
3. The undersigned have performed the assessment work required by law for each mining claim listed prior to filing this waiver and understand that by filing this form; an affidavit of assessment work must be recorded by the December 30th following the filing of this waiver.
4. The undersigned understand that if the assessment work obligation has not yet come due under 30 U.S.C. 28 (for those claims in their first assessment year only); a notice of intent to hold reciting this condition must be recorded by the December 30th following the filing of this waiver.
5. The undersigned understand that mill and tunnel sites may also be listed upon this waiver and be waived from payment of the maintenance fee; and that a notice of intent to hold for these sites is required to be recorded by the December 30th immediately following the filing of this waiver.
6. The undersigned understand and acknowledge that pursuant to 43 U.S.C. 1212 and 18 U.S.C. 1001; the filing or recording of a false, fictitious, or fraudulent document with the Bureau of Land Management may result in a fine of up to \$250,000, a prison term not to exceed five years, or both.
7. The mining claims, mill or tunnel sites for which this waiver from payment of the maintenance fees is requested are:

CLAIM OR SITE NAME	BLM RECORDATION SERIAL NUMBER
1. BRUCITE # 1	364455
2. Golden Gate	363097
3. Banner	363098
4. Mitchell # 1	364338
5. Mitchell # 2	364339
6. Mitchell # 3	364822
7. Leland # 3	386099 closed
8. Leland # 4	386100 closed
9. Mitchell # 4	386116 closed
10. Mitchell # 5	386117 closed

The owner(s) (claimants) of the above mining claims and sites are:

Maureen Walsh
(Owner's Name - Please Print)
6082 Mountain Dr
(Street or P.O. Box)
Las Vegas NV 89130
(City) (State) (Zip Code)

Maureen Walsh
(Owner's Signature)

RECEIVED
BLM AZ STATE OFFICE
PHOENIX ARIZONA
2008 AUG 18 A 10:48

(Owner's Name - Please Print)
(Street or P.O. Box)
(City) (State) (Zip Code)

(Owner's Signature)

(Owner's Name - Please Print)
(Street or P.O. Box)
(City) (State) (Zip Code)

(Owner's Name - Please Print)

(Owner's Signature)

(Street or P.O. Box)

(City) (State) (Zip Code)

(Owner's Name - Please Print)

(Owner's Signature)

(Street or P.O. Box)

(City) (State) (Zip Code)

(Owner's Name - Please Print)

(Owner's Signature)

(Street or P.O. Box)

(City) (State) (Zip Code)

(Owner's Name - Please Print)

(Owner's Signature)

(Street or P.O. Box)

(City) (State) (Zip Code)

INSTRUCTIONS

1. This certification is made under the provisions of § 1744 of Title 43 and § 28-28k of Title 30 of the United States Code; and the regulations thereunder (43 CFR Part 3830).
2. The claimant(s) must fill in the dates in paragraph 1 for the beginning and ending of the assessment year for which this waiver is sought.
3. The claimant(s) must fill in the date in paragraph 2 for the beginning of the assessment year for which this waiver is sought.
4. All claim and site names and Bureau of Land Management (BLM) serial numbers must be listed for the mining claims, mill sites, and tunnel sites for which the waiver is sought.
5. All owners of the mining claims, mill sites, and tunnel sites and their addresses must be given.
6. This waiver form must be signed by all the claimants or their designated agent, in original form. If an agent is designated, a notarized designation of agent, signed by all of the claimants with proper address given, must be submitted with this waiver.

7. This form must be filed no later than September 1st for the upcoming assessment year in the BLM State Office where the mining claims or sites are recorded, or the waiver cannot be granted by the BLM. (Example: to obtain a waiver for the assessment year 2000, which begins at noon on September 1, 1999, you must qualify for and file for a waiver no later than September 1, 1999 in the proper BLM State Office).
8. For all mining claims which require assessment work, you must record an affidavit of labor on or before the December 30th immediately following the filing of this waiver. For all other mining claims or sites waived, you must record a notice of intent to hold on or before the December 30th immediately following the filing of this waiver.
9. Mill and tunnel sites may also be listed upon this waiver and be waived from payment of the maintenance fee. A notice of intent to hold for these sites is required to be filed by the December 30th following the filing of this waiver.

NOTICE/BURDEN HOURS STATEMENT

The Privacy Act of 1974, as amended, and the regulation in 43 CFR 2.48(d) provide that you be furnished the following information in connection with the information required by this certification of waiver from rental fees.

AUTHORITY: 30 U.S.C. 28-28k; 43 U.S.C. 1201, 1457, 1740, and 1744; and 43 CFR 3830.

PRINCIPLE PURPOSE: This information is to be used to verify that the owner(s) (claimants) of a mining claim has complied with 30 U.S.C. 28f and is entitled to perform assessment work in lieu of paying the maintenance fee for the mining claims listed on this form.

ROUTINE USE: (1) Adjudication of the claimant(s) certification of waiver from paying the maintenance fee otherwise required by 30 U.S.C. 28f. (2) Disclosure may be made to appropriate Federal agencies when location is made within the agency's geographic area of responsibility. (3) Information from the record and/or the record will be transferred to the appropriate Federal, State, or local agency, or a member of the public in response to a specific request for pertinent information. (4) Information may also be provided to the Department of Justice or in a proceeding before a court or adjudicative body; or to Federal, State, local or foreign agencies when needed for enforcement of civil or criminal codes or applicable regulations concerning title rights upon the public land.

EFFECT OF NOT PROVIDING INFORMATION: Disclosure of this information is required by 30 U.S.C. 28f and 43 CFR Part 3830 for those qualified claimants wishing to take the small miner waiver allowed. Failure to supply the information required in this form to support the claimants certification of waiver from payment of the otherwise required maintenance fees will result in the waiver being disallowed and the mining claims subject to forfeiture by BLM under 30 U.S.C. 28i.

The Paperwork Reduction Act of 1995 requires us to inform you that:

This information is being collected to allow the BLM to determine if you qualify for a waiver from the payment of \$100 per mining claim or site maintenance fee established in 30 U.S.C. 28f and the implementing regulations at 43 CFR 3830. A response to this request is required in accordance with the statute to obtain your benefit.

BLM would like you to know that you do not have to respond to this, or any other, Federal agency-sponsored information collection unless it displays a currently valid OMB control number.

Public reporting burden for this form is estimated to average 8 minutes (0.133 hours) per response, including time to review instructions, gathering and maintaining data, and completing and reviewing the form. Direct comments regarding this burden estimate, or any other aspect of this form, to the U.S. Department of the Interior, Bureau of Land Management, (1004-0114) Bureau Clearance Officer (WO-630), Mail Stop 401 LS, 1849 C St., N.W., Washington, D.C. 20240.

PHOENIX, ARIZONA

FOR OFFICIAL USE ONLY
2008 AUG 18 A 10:48

B.L.M. AZ STATE OFFICE
RECEIVED

AMC 364338



PAGE: 1 of 2 FEE # 2007098635

B: 7029 P: 453

OFFICIAL RECORDS OF MOHAVE COUNTY
JOAN MCCALL
COUNTY RECORDER



11/21/2007 11:59 AM Fee: \$19.00

DOC TYPE: PL

PAID BY: MAUREEN WALSH

AMC 363097

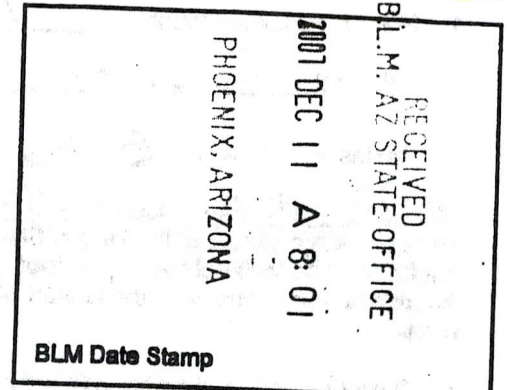
AMC 364455

2

Return Document to:

Maureen Walsh
6082 N. Moonlight DR
Las Vegas NV. 89130

Telephone: 702-645-3178



SELECT ONLY ONE:

AFFIDAVIT OF PERFORMANCE OF ANNUAL WORK. Also fill in Items 1 through 9 on the reverse side of this document.

NOTICE OF INTENTION TO HOLD. I intend to hold the claims(s)/site(s) listed below for the calendar year 20__.
Also fill in Items 1 through 4 and Item 9 on the reverse side of this document.

364455	Brucite #1	Mohave	7.8	19 ^N	20 ^W
363097	Golden Gate	Mohave	21.20	19 ^N	20 ^W
363098	Banner	Mohave	20	19 ^N	20 ^W
364338	Mitchell #1	Mohave	20	19 ^N	20 ^W
364339	Mitchell #2	Mohave	20	19 ^N	20 ^W
364822	Mitchell #3	Mohave	20	19 ^N	20 ^W

BLM requires a \$5 nonrefundable service charge for each mining claim, mill site or tunnel site payable on or before December 30th (not the 31st). Mail to:

Bureau of Land Management
222 North Central Avenue
Phoenix, Arizona 85004-2203
602-417-9200
www.az.blm.gov

NO. OF CLAIMS	6	X \$5 =	\$30.00
CHECK NO.	1491	INIT	SPB
BLM USE ONLY			

AZ-3850-1
(December 2003)

RE 1/21/2008

Notices of Intention to Hold are for mill sites, tunnel sites or mining claims when assessment work has not been done, regardless of whether the annual assessment has been suspended, deferred, or not yet accrued. The filing of a Notice of Intention to Hold shall not relieve the owner of complying with Federal and State laws pertaining to the performance of annual assessment work. Notices of Intention to Hold for mill sites or tunnel sites need not be county recorded. For mining claims the form filed with the Bureau of Land Management must be identical to the one that was or will be filed with the County. All claims listed on a single affidavit must be contiguous.

Evidence of Annual Assessment Work or a Notice of Intention to Hold must be filed each calendar year following the calendar year in which the claim/site was located.

1. State of Arizona, County of Mohave ss:

2. I, (Name) Maureen Walsh

3. Reside at (Address) 6082 N. Moonlight DR.

City Las Vegas, County Clark, State NV Zip 89130 being duly sworn, depose and say that I am a citizen of the United States, more than eighteen years of age, that all of the facts set forth in this affidavit/notice, subject to the provisions and penalties of 18 U.S.C. 1001 pertaining to the filing of false, fictitious, or fraudulent statements with the United States, are true and correct according to the best of my knowledge, information and belief.

4. Owner's name and address (if not shown in Items 1-3 above). _____

5. That I am personally acquainted with the mining claim(s). The work and improvements were made by and at the expense of the owner(s) of said claim(s). Said contiguous group of claims, listed on the reverse side of this document, are situated in the SAN FRANCISCO Mining District, Mohave County, Arizona.

6. That between the dates starting at 12 o'clock noon on September 1, 2006 and ending at 12 o'clock noon on September 1, 2007 at least \$ 600.00 dollars worth of work and improvements were done and performed upon said claim(s) or upon one or more of a contiguous group of claims for the benefit of all, wholly or partly outside of a contiguous group of claims for the benefit of all, not including the location work.

7. That the following persons were employed to perform the work and improvements described herein: _____

8. That the work and improvements performed were: Road Repair & Maintenance
Sampling

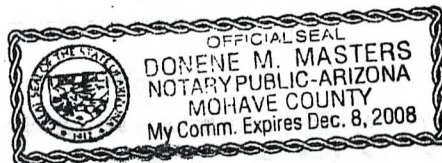
9. Dated: 11-21-07 Signature: Maureen Walsh

SUBSCRIBED AND SWORN TO before me, a Notary Public, this 21st day of November 20 07

By: Maureen Walsh

Notary Public Donene M. Masters

MY COMMISSION EXPIRES 12/08/08



PRIVACY ACT STATEMENT - This information is being collected pursuant to 30 U.S.C. 28, 43 CFR 3833.2, and ARS 27-208, in compliance with the laws of the USDI, Bureau of Land Management, and the State of Arizona. The purpose of this collection is to facilitate processing of claims or applications. This form is covered by Privacy Act Notice #INTERIOR/LLM-32 and is subject to the routine uses stated in that notice. Privacy Act Notice #INTERIOR/LLM-32 is available at the BLM Arizona State Office. This form may be locally reproduced.

AZ-3850-1
(December 2003)

United States Department of the Interior
Bureau of Land Management
 BUSINESS & SUPPORT SVCS DIV
 ONE N CENTRAL AVE SUITE 800
 PHOENIX, AZ 85004 -4427
 Phone: (602) 417-9200

Receipt

No: 1620786

Transaction #: 1673929	
Date of Transaction: 12/13/2007	
CUSTOMER:	MAUREEN WALSH 6082 N MOONLIGHT DR LAS VEGAS,NV 89130

LINE #	QTY	DESCRIPTION	REMARKS	UNIT PRICE	TOTAL
1	1.00	LOCATABLE MINERALS / MINING CLAIMS-NOT NEW-UNADJUD,ONE AUTH NO. ONLY / MINING CLAIM MONEY RECEIVED (455) CASES: AMC364455/\$60.00	POL	- n/a -	60.00
TOTAL:					\$60.00

PAYMENT INFORMATION					
1	AMOUNT:	\$60.00	POSTMARKED:	12/3/07 0:00	
	TYPE:	CHECK	RECEIVED:	12/11/2007	
	CHECK NO:	1491			
	NAME:	WALSH, MAUREEN 6082 N MOONLIGHT DR LAS VEGAS NV 89130			

REMARKS

This receipt was generated by the automated BLM Collections and Billing System and is a paper representation of a portion of the official electronic record contained therein.

127 RE

AMC 363097
AMC 364338
FORM APPROVED
OMB NO. 1004-0114
Expires: December 31, 2006
AMC 364822

MAINTENANCE FEE WAIVER CERTIFICATION

SEE INSTRUCTIONS ON REVERSE

1. This small miner waiver is filed for the assessment year beginning at noon on September 1, 07 and ending at noon on September 1, 08
2. The undersigned and all related parties owned ten or fewer mining claims, mill, or tunnel sites located and maintained on Federal lands in the United States of America on September 1, 07.
3. The undersigned have performed the assessment work required by law for each mining claim listed prior to filing this waiver and understand that by filing this form; an affidavit of assessment work must be recorded by the December 30th following the filing of this waiver.
4. The undersigned understand that if the assessment work obligation has not yet come due under 30 U.S.C. 28 (for those claims in their first assessment year only); a notice of intent to hold reciting this condition must be recorded by the December 30th following the filing of this waiver.
5. The undersigned understand that mill and tunnel sites may also be listed upon this waiver and be waived from payment of the maintenance fee; and that a notice of intent to hold for these sites is required to be recorded by the December 30th immediately following the filing of this waiver.
6. The undersigned understand and acknowledge that pursuant to 43 U.S.C. 1212 and 18 U.S.C. 1001; the filing or recording of a false, fictitious, or fraudulent document with the Bureau of Land Management may result in a fine of up to \$250,000, a prison term not to exceed five years, or both.
7. The mining claims, mill or tunnel sites for which this waiver from payment of the maintenance fees is requested are:

CLAIM OR SITE NAME	BLM RECORDATION SERIAL NUMBER
1. BRUCITE # 1	364455
2. GOLDEN GATE	363097
3. BANNER	363098
4. MITCHELL # 1	364338
5. MITCHELL # 2	364339
6. MITCHELL # 3	364822
7.	
8.	
9.	
10.	

The owner(s) (claimants) of the above mining claims and sites are:

MAUREEN WALSH

(Owner's Name - Please Print)

Maureen Walsh

(Owner's Signature)

6082 N. MOONLIGHT DR.

(Street or P.O. Box)

LAS VEGAS NV. 89130

(City)

(State)

(Zip Code)

RICHARD SERETTA

(Owner's Name - Please Print)

Richard Seretta

(Owner's Signature)

6082 N. MOONLIGHT DR.

(Street or P.O. Box)

LAS VEGAS NV. 89130

(City)

(State)

(Zip Code)

(Owner's Name - Please Print)

(Owner's Signature)

(Street or P.O. Box)

(City)

(State)

(Zip Code)

(Continued on page 2)

RE 8/3/07

ENTERED IN COMPUTER

(Owner's Name - Please Print)	(Owner's Signature)
(Street or P.O. Box)	(City) (State) (Zip Code)
(Owner's Name - Please Print)	(Owner's Signature)
(Street or P.O. Box)	(City) (State) (Zip Code)
(Owner's Name - Please Print)	(Owner's Signature)
(Street or P.O. Box)	(City) (State) (Zip Code)
(Owner's Name - Please Print)	(Owner's Signature)
(Street or P.O. Box)	(City) (State) (Zip Code)

INSTRUCTIONS

1. This certification is made under the provisions of § 1744 of Title 43 and § 28-28k of Title 30 of the United States Code; and the regulations thereunder (43 CFR Part 3830).
2. The claimant(s) must fill in the dates in paragraph 1 for the beginning and ending of the assessment year for which this waiver is sought.
3. The claimant(s) must fill in the date in paragraph 2 for the beginning of the assessment year for which this waiver is sought.
4. All claim and site names and Bureau of Land Management (BLM) serial numbers must be listed for the mining claims, mill sites, and tunnel sites for which the waiver is sought.
5. All owners of the mining claims, mill sites, and tunnel sites and their addresses must be given.
6. This waiver form must be signed by all the claimants or their designated agent, in original form. If an agent is designated, a notarized designation of agent, signed by all of the claimants with proper address given, must be submitted with this waiver.
7. This form must be filed no later than September 1st for the upcoming assessment year in the BLM State Office where the mining claims or sites are recorded, or the waiver cannot be granted by the BLM. (Example: to obtain a waiver for the assessment year 2000, which begins at noon on September 1, 1999, you must qualify for and file for a waiver no later than September 1, 1999, in the proper BLM State Office).
8. For all mining claims which require assessment work, you must record an affidavit of labor on or before the December 30th immediately following the filing of this waiver. For all other mining claims or sites waived, you must record a notice of intent to hold on or before the December 30th immediately following the filing of this waiver.
9. Mill and tunnel sites may also be listed upon this waiver and be waived from payment of the maintenance fee. A notice of intent to hold for these sites is required to be filed by the December 30th following the filing of this waiver.

NOTICE/BURDEN HOURS STATEMENT

The Privacy Act of 1974, as amended, and the regulation in 43 CFR 2.48(d) provide that you be furnished the following information in connection with the information required by this certification of waiver from rental fees.

AUTHORITY: 30 U.S.C. 28-28k; 43 U.S.C. 1201, 1457, 1740, and 1744; and 43 CFR 3830.

PRINCIPLE PURPOSE: This information is to be used to verify that the owner(s) (claimants) of a mining claim has complied with 30 U.S.C. 28f and is entitled to perform assessment work in lieu of paying the maintenance fee for the mining claims listed on this form.

ROUTINE USE: (1) Adjudication of the claimant(s) certification of waiver from paying the maintenance fee otherwise required by 30 U.S.C. 28f. (2) Disclosure may be made to appropriate Federal agencies when location is made within the agency's geographic area of responsibility. (3) Information from the record and/or the record will be transferred to the appropriate Federal, State, or local agency, or a member of the public in response to a specific request for pertinent information. (4) Information may also be provided to the Department of Justice or in a proceeding before a court or adjudicative body; or to Federal, State, local or foreign agencies when needed for enforcement of civil or criminal codes or applicable regulations concerning title rights upon the public land.

EFFECT OF NOT PROVIDING INFORMATION: Disclosure of this information is required by 30 U.S.C. 28f and 43 CFR Part 3830 for those qualified claimants wishing to take the small miner waiver allowed. Failure to supply the information required in this form to support the claimants certification of waiver from payment of the otherwise required maintenance fees will result in the waiver being disallowed and the mining claims subject to forfeiture by BLM under 30 U.S.C. 28i.

The Paperwork Reduction Act of 1995 requires us to inform you that:

This information is being collected to allow the BLM to determine if you qualify for a waiver from the payment of \$100 per mining claim or site maintenance fee established in 30 U.S.C. 28f and the implementing regulations at 43 CFR 3830. A response to this request is required in accordance with the statute to obtain your benefit.

BLM would like you to know that you do not have to respond to this, or any other, Federal agency-sponsored information collection unless it displays a currently valid OMB control number.

Public reporting burden for this form is estimated to average 8 minutes (0.133 hours) per response, including time to review instructions, gathering and maintaining data, and completing and reviewing the form. Direct comments regarding this burden estimate, or any other aspect of this form, to the U.S. Department of the Interior, Bureau of Land Management, (1004-0114) Bureau Information Collection Clearance Officer (WO-630), Mail Stop 401 LS, 1849 C St, N.W., Washington, D.C. 20240.

FOR OFFICIAL USE ONLY

PHOENIX, ARIZONA

1 2001 AUG -1 A 8 28

RECEIVED
BLM STATE OFFICE
(Form 3830-2, page 2)

UNITED STATES DEPARTMENT OF THE INTERIOR
BUREAU OF LAND MANAGEMENT

AMC 364822

MAINTENANCE FEE WAIVER CERTIFICATION

AMC 363097

FORM APPROVED
OMB NO. 1004-0114
Expires: December 31, 2006

SEE INSTRUCTIONS ON REVERSE

AMC 364338

AMC 364455

1. This small miner waiver is filed for the assessment year beginning at noon on September 1, 06 and ending at noon on September 1, 07.
2. The undersigned and all related parties owned ten or fewer mining claims, mill, or tunnel sites located and maintained on Federal lands in the United States of America on September 1, 06.
3. The undersigned have performed the assessment work required by law for each mining claim listed prior to filing this waiver and understand that by filing this form; an affidavit of assessment work must be recorded by the December 30th following the filing of this waiver.
4. The undersigned understand that if the assessment work obligation has not yet come due under 30 U.S.C. 28 (for those claims in their first assessment year only); a notice of intent to hold reciting this condition must be recorded by the December 30th following the filing of this waiver.
5. The undersigned understand that mill and tunnel sites may also be listed upon this waiver and be waived from payment of the maintenance fee; and that a notice of intent to hold for these sites is required to be recorded by the December 30th immediately following the filing of this waiver.
6. The undersigned understand and acknowledge that pursuant to 43 U.S.C. 1212 and 18 U.S.C. 1001; the filing or recording of a false, fictitious, or fraudulent document with the Bureau of Land Management may result in a fine of up to \$250,000, a prison term not to exceed five years, or both.
7. The mining claims, mill or tunnel sites for which this waiver from payment of the maintenance fees is requested are:

CLAIM OR SITE NAME	BLM RECORDATION SERIAL NUMBER
1. <u>Brucite #1</u>	<u>364455</u>
2. <u>Golden Gate</u>	<u>363097</u>
3. <u>Banner</u>	<u>363098</u>
4. <u>Mitchell #1</u>	<u>364338</u>
5. <u>Mitchell #2</u>	<u>364339</u>
6. <u>Mitchell #3</u>	<u>364822</u>
7.	
8.	
9.	
10.	

RECEIVED
 B.L.M. AZ STATE OFFICE
 2006 AUG 14 9:00
 PHOENIX ARIZONA

The owner(s) (claimants) of the above mining claims and sites are:

Maureen Walsh
 (Owner's Name - Please Print)
6082 N. Moonlight Dr.
 (Street or P.O. Box)
Las Vegas NV 89130
 (City) (State) (Zip Code)

Maureen Walsh
 (Owner's Signature)

Richard Seretta
 (Owner's Name - Please Print)
6082 N. Moonlight Dr.
 (Street or P.O. Box)
Las Vegas NV 89130
 (City) (State) (Zip Code)

Richard Seretta
 (Owner's Signature)

(Owner's Name - Please Print)

(Owner's Signature)

(Street or P.O. Box)

(City)

(State)

(Zip Code)

(Continued on page 2)

ENTERED IN COMPUTER

8/18/06 Malye

(Owner's Name - Please Print)	(Owner's Signature)
(Street or P.O. Box)	(City) (State) (Zip Code)
(Owner's Name - Please Print)	(Owner's Signature)
(Street or P.O. Box)	(City) (State) (Zip Code)
(Owner's Name - Please Print)	(Owner's Signature)
(Street or P.O. Box)	(City) (State) (Zip Code)
(Owner's Name - Please Print)	(Owner's Signature)
(Street or P.O. Box)	(City) (State) (Zip Code)

INSTRUCTIONS

1. This certification is made under the provisions of § 1744 of Title 43 and § 28-28k of Title 30 of the United States Code; and the regulations thereunder (43 CFR Part 3830).
2. The claimant(s) must fill in the dates in paragraph 1 for the beginning and ending of the assessment year for which this waiver is sought.
3. The claimant(s) must fill in the date in paragraph 2 for the beginning of the assessment year for which this waiver is sought.
4. All claim and site names and Bureau of Land Management (BLM) serial numbers must be listed for the mining claims, mill sites, and tunnel sites for which the waiver is sought.
5. All owners of the mining claims, mill sites, and tunnel sites and their addresses must be given.
6. This waiver form must be signed by all the claimants or their designated agent, in original form. If an agent is designated, a notarized designation of agent, signed by all of the claimants with proper address given, must be submitted with this waiver.
7. This form must be filed no later than September 1st for the upcoming assessment year in the BLM State Office where the mining claims or sites are recorded, or the waiver cannot be granted by the BLM. (Example: to obtain a waiver for the assessment year 2000, which begins at noon on September 1, 1999, you must qualify for and file for a waiver no later than September 1, 1999, in the proper BLM State Office).
8. For all mining claims which require assessment work, you must record an affidavit of labor on or before the December 30th immediately following the filing of this waiver. For all other mining claims or sites waived, you must record a notice of intent to hold on or before the December 30th immediately following the filing of this waiver.
9. Mill and tunnel sites may also be listed upon this waiver and be waived from payment of the maintenance fee. A notice of intent to hold for these sites is required to be filed by the December 30th following the filing of this waiver.

NOTICE/BURDEN HOURS STATEMENT

The Privacy Act of 1974, *as amended*, and the regulation in 43 CFR 2.48(d) provide that you be furnished the following information in connection with the information required by this certification of waiver from rental fees.

AUTHORITY: 30 U.S.C. 28-28k; 43 U.S.C. 1201, 1457, 1740, and 1744; and 43 CFR 3830.

PRINCIPLE PURPOSE: This information is to be used to verify that the owner(s) (claimants) of a mining claim has complied with 30 U.S.C. 28f and is entitled to perform assessment work in lieu of paying the maintenance fee for the mining claims listed on this form.

ROUTINE USE: (1) Adjudication of the claimant(s) certification of waiver from paying the maintenance fee otherwise required by 30 U.S.C. 28f. (2) Disclosure may be made to appropriate Federal agencies when location is made within the agency's geographic area of responsibility. (3) Information from the record and/or the record will be transferred to the appropriate Federal, State, or local agency, or a member of the public in response to a specific request for pertinent information. (4) Information may also be provided to the Department of Justice or in a proceeding before a court or adjudicative body; or to Federal, State, local or foreign agencies when needed for enforcement of civil or criminal codes or applicable regulations concerning title rights upon the public land.

EFFECT OF NOT PROVIDING INFORMATION: Disclosure of this information is required by 30 U.S.C. 28f and 43 CFR Part 3830 for those qualified claimants wishing to take the small miner waiver allowed. Failure to supply the information required in this form to support the claimants certification of waiver from payment of the otherwise required maintenance fees will result in the waiver being disallowed and the mining claims subject to forfeiture by BLM under 30 U.S.C. 28i.

The Paperwork Reduction Act of 1995 requires us to inform you that:

This information is being collected to allow the BLM to determine if you qualify for a waiver from the payment of \$100 per mining claim or site maintenance fee established in 30 U.S.C. 28f and the implementing regulations at 43 CFR 3830. A response to this request is required in accordance with the statute to obtain your benefit.

BLM would like you to know that you do not have to respond to this, or any other, Federal agency-sponsored information collection unless it displays a currently valid OMB control number.

Public reporting burden for this form is estimated to average 8 minutes (0.133 hours) per response, including time to review instructions, gathering and maintaining data, and completing and reviewing the form. Direct comments regarding this burden estimate, or any other aspect of this form, to the U.S. Department of the Interior, Bureau of Land Management, (1004-0114) Bureau Information Collection Clearance Officer (WO-630), Mail Stop 401 LS, 1849 C St., N.W., Washington, D.C. 20240.

FOR OFFICIAL USE ONLY

United States Department of the Interior
 Bureau of Land Management
 BUSINESS & SUPPORT SVCS DIV
 ONE N CENTRAL AVE
 PHOENIX, AZ 85004 -2203
 Phone: (602) 417-9200

Receipt

No: 1333659

Transaction #: 1378738	
Date of Transaction: 08/14/2006	
CUSTOMER:	MAUREEN WALSH 6082 N MOONLIGHT DR LAS VEGAS,NV 89130

LINE #	QTY	DESCRIPTION	REMARKS	UNIT PRICE	TOTAL
1	1.00	LOCATABLE MINERALS / MINING CLAIMS-NOT NEW-UNADJUD,ONE AUTH NO. ONLY / MINING CLAIM MONEY RECEIVED (455) CASES: AMC364455/\$60.00	WAIVER / NO POL	- n/a -	60.00
TOTAL:					\$60.00

PAYMENT INFORMATION					
1	AMOUNT:	\$60.00	POSTMARKED:	08/08/2006	
	TYPE:	CHECK	RECEIVED:	08/14/2006	
	CHECK NO:	1177			
	NAME:	WALSH, MAUREEN 6082 N MOONLIGHT DR LAS VEGAS NV 89130			

REMARKS
<i>Money to be applied towards POL.</i>

This receipt was generated by the automated BLM Collections and Billing System and is a paper representation of a portion of the official electronic record contained therein.

Mary Hyde,

12-7-06

Per your conversation with Richard I, Maurcen am sending this letter 'to request the following:' please use check #1177 which was previously sent for payment, in error and apply it for the charge for our filing the enclosed document (Notice of Intention to Hold)

Richard and I, both would like to thank you for your service, you have been of great assistance. By calling us, to make us aware of the payment and using this check for the current document saves us time.

Again, thank you. Should you need to contact us please do so.

Home - 702-645-3178

cell 702-296-8538

Sincerely,
Maurcen Walsh
6082 N Moonlight Dr
Las Vegas, NV 89130

28



B: 6567 P: 186

OFFICIAL RECORDS OF MOHAVE COUNTY JOAN MCCALL, COUNTY RECORDER

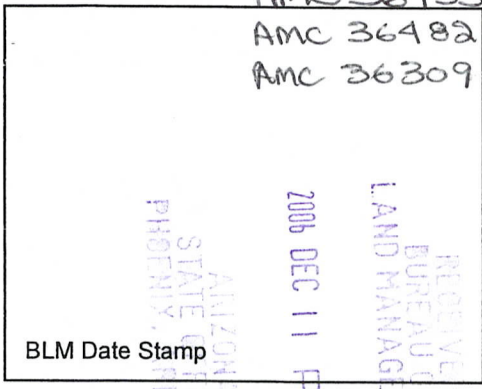


12/04/2006 09:30 AM Fee: \$14.00 DOC TYPE: HOLD PAID BY: MAUREEN WALSH

AMC 364455
AMC 364338
AMC 364822
AMC 363097

Return Document to:

Maureen Walsh
6082 N. Moonlight DR.
LAS Vegas
NV. 89130
Telephone: 645-3178



SELECT ONLY ONE:

- AFFIDAVIT OF PERFORMANCE OF ANNUAL WORK. Also fill in Items 1 through 9 on the reverse side of this document.
 - NOTICE OF INTENTION TO HOLD. I intend to hold the claims(s)/site(s) listed below for the calendar year 20__.
- Also fill in Items 1 through 4 and Item 9 on the reverse side of this document.

AMC NUMBER	CLAIM/SITE NAME	COUNTY RECORDER DATA	SEC	TWP	RNG
364455	BRUCITE #1	MOHAVE	7+8	19N	20W
364338	MITCHELL #1	MOHAVE	20 ^{NW}	19N	20W
364339	MITCHELL #2	MOHAVE	20 ^{NW}	19N	20W
364822	MITCHELL #3	MOHAVE	20 ^{NE}	19N	20W
363097	GOLDEN GATE	MOHAVE	21/20	19N	20W
363098	BANNER	MOHAVE	20	19N	20W

BLM requires a \$5 nonrefundable service charge for each mining claim, mill site or tunnel site payable on or before December 30th (not the 31st). Mail to:

Bureau of Land Management
222 North Central Avenue
Phoenix, Arizona 85004-2203
602-417-9200
www.az.blm.gov

NO. OF CLAIMS _____ X \$5 = _____
CHECK NO. _____ INIT _____
BLM USE ONLY

ENTERED IN COMPUTER

RE 12/11/06

Notices of Intention to Hold are for mill sites, tunnel sites or mining claims when assessment work has not been done, regardless of whether the annual assessment has been suspended, deferred, or not yet accrued. The filing of a Notice of Intention to Hold shall not relieve the owner of complying with Federal and State laws pertaining to the performance of annual assessment work. Notices of Intention to Hold for mill sites or tunnel sites need not be county recorded. For mining claims the form filed with the Bureau of Land Management must be identical to the one that was or will be filed with the County. All claims listed on a single affidavit must be contiguous.

Evidence of Annual Assessment Work or a Notice of Intention to Hold must be filed each calendar year following the calendar year in which the claim/site was located.

1. State of Arizona, County of MOHAVE ss:
2. I, (Name) MAUREEN WALSH & RICHARD SERETTA
3. Reside at (Address) 6082 N. MOONLIGHT DR.
City LAS VEGAS County CLARK State NV Zip 89130 being duly sworn, depose and say that I am a citizen of the United States, more than eighteen years of age, that all of the facts set forth in this affidavit/notice, subject to the provisions and penalties of 18 U.S.C. 1001 pertaining to the filing of false, fictitious, or fraudulent statements with the United States, are true and correct according to the best of my knowledge, information and belief.
4. Owner's name and address (If not shown in Items 1-3 above). SAME

5. That I am personally acquainted with the mining claim(s). The work and improvements were made by and at the expense of the owner(s) of said claim(s). Said contiguous group of claims listed on the reverse side of this document, are situated in the SAN FRANCISCO Mining District, MOHAVE County, Arizona.

6. That between the dates starting at 12 o'clock noon on September 1, 205 and ending at 12 o'clock noon on September 1, 206 at least \$ 1200.00 dollars worth of work and improvements were done and performed upon said claim(s) or upon one or more of a contiguous group of claims for the benefit of all, wholly or partly outside of a contiguous group of claims for the benefit of all, not including the location work.

7. That the following persons were employed to perform the work and improvements described herein: _____

JACK HARNER & RICHARD SERETTA

8. That the work and improvements performed were: ROAD WORK
WORKING ADIT


9. Dated: 12-4-06 Signature: Richard Seretta & Maureen Walsh

SUBSCRIBED AND SWORN TO before me, a Notary Public, this 4th day of Dec. 20 06

By: RICHARD SERETTA AND MAUREEN WALSH

Notary Public: Sheila Crane Bolduc

MY COMMISSION EXPIRES MARCH 15, 2008



PRIVACY ACT STATEMENT – This information is being collected pursuant to 30 U.S.C. 28, 43 CFR 3833.2, and ARS 27-208, in compliance with the laws of the USDI, Bureau of Land Management, and the State of Arizona. The purpose of this collection is to facilitate processing of claims or applications. This form is covered by Privacy Act Notice #INTERIOR/LLM-32 and is subject to the routine uses stated in that notice. Privacy Act Notice #INTERIOR/LLM-32 is available at the BLM Arizona State Office. This form may be locally reproduced.

Mr. Walsh
6082 N Moonlight Dr
Las Vegas, NV 89130

933

Bureau of Land Management
Arizona State Office
222 N Central Ave
Phoenix, AZ 85004-5003

United States Department of the Interior
Bureau of Land Management
 BUSINESS & SUPPORT SVCS DIV
 ONE N CENTRAL AVE SUITE 800
 PHOENIX, AZ 85004 -4427
 Phone: (602) 417-9200

Receipt

No: 1333659

Transaction #: 1378738	
Date of Transaction: 08/14/2006	
CUSTOMER:	MAUREEN WALSH 6082 N MOONLIGHT DR LAS VEGAS,NV 89130

LINE #	QTY	DESCRIPTION	REMARKS	UNIT PRICE	TOTAL
1	1.00	LOCATABLE MINERALS / MINING CLAIMS- NOT NEW-UNADJUD,ONE AUTH NO. ONLY / MINING CLAIM MONEY RECEIVED (455) CASES: AMC364455/\$60.00	WAIVER / NO POL	- n/a -	60.00
TOTAL:					\$60.00

PAYMENT INFORMATION					
1	AMOUNT:	\$60.00	POSTMARKED:	08/08/2006	
	TYPE:	CHECK	RECEIVED:	08/14/2006	
	CHECK NO:	1177			
	NAME:	WALSH, MAUREEN 6082 N MOONLIGHT DR LAS VEGAS NV 89130			

REMARKS

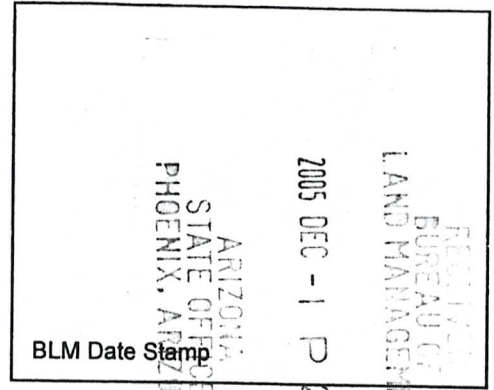
This receipt was generated by the automated BLM Collections and Billing System and is a paper representation of a portion of the official electronic record contained therein.

~~AME~~
 AMC 364822
 AMC 364338
 AMC 364455
 AMC 363097

Return Document to:

Maureen Walsh
6082 N. Moonlight Dr.
LAS Vegas NV. 89130

Telephone: 702-645-3178



SELECT ONLY ONE:

- AFFIDAVIT OF PERFORMANCE OF ANNUAL WORK.** Also fill in Items 1 through 9 on the reverse side of this document.
- NOTICE OF INTENTION TO HOLD.** I intend to hold the claims(s)/site(s) listed below for the calendar year 20___. Also fill in Items 1 through 4 and Item 9 on the reverse side of this document.

AMC NUMBER	CLAIM/SITE NAME	COUNTY RECORDER DATA	SEC	TWP	RNG
363097	GOLDEN GATE	MOHAVE	21220	19N	20W
363098	BANNER	MOHAVE	20	19N	20W

BLM requires a \$5 nonrefundable service charge for each mining claim, mill site or tunnel site payable on or before December 30th (not the 31st). Mail to:

Bureau of Land Management
 222 North Central Avenue
 Phoenix, Arizona 85004-2203
 602-417-9200
 www.az.blm.gov

NO. OF CLAIMS _____ X \$5 = _____
 CHECK NO. _____ INIT _____
 BLM USE ONLY

RE 12/12/05

Notices of Intention to Hold are for mill sites, tunnel sites or mining claims when assessment work has not been done, regardless of whether the annual assessment has been suspended, deferred, or not yet accrued. The filing of a Notice of Intention to Hold shall not relieve the owner of complying with Federal and State laws pertaining to the performance of annual assessment work. Notices of Intention to Hold for mill sites or tunnel sites need not be county recorded. For mining claims the form filed with the Bureau of Land Management **must** be identical to the one that was or will be filed with the County. **All claims** listed on a single affidavit must be contiguous.

Evidence of Annual Assessment Work or a Notice of Intention to Hold must be filed each calendar year following the calendar year in which the claim/site was located.

1. State of Arizona, County of MOHAVE ss:

2. I, (Name) Maureen Walsh & Richard Seretta

3. Reside at (Address) 6082 N. Moonlight Dr.

City Las Vegas, County Clark, State NV, Zip 89130 being duly sworn, depose and say that I am a citizen of the United States, more than eighteen years of age, that all of the facts set forth in this affidavit/notice, subject to the provisions and penalties of 18 U.S.C. 1001 pertaining to the filing of false, fictitious, or fraudulent statements with the United States, are true and correct according to the best of my knowledge, information and belief.

4. Owner's name and address (If not shown in Items 1-3 above). SAME

5. That I am personally acquainted with the mining claim(s). The work and improvements were made by and at the expense of the owner(s) of said claim(s). Said contiguous group of claims, listed on the reverse side of this document, are situated in the SAN FRANCISCO Mining District, MOHAVE County, Arizona.

6. That between the dates starting at 12 o'clock noon on September 1, 2004 and ending at 12 o'clock noon on September 1, 2005 at least \$ 600 dollars worth of work and improvements were done and performed upon said claim(s) or upon one or more of a contiguous group of claims for the benefit of all, wholly or partly outside of a contiguous group of claims for the benefit of all, not including the location work.

7. That the following persons were employed to perform the work and improvements described herein: JACK HORNER & RICHARD SERETTA

8. That the work and improvements performed were: Road work, Working ADH


9. Dated: 11-19-05 Signature: Maureen Walsh Richard Seretta

SUBSCRIBED AND SWORN TO before me, a Notary Public, this 19th day of NOV 20 05

By: MAUREEN WALSH & RICHARD SERETTA

Notary Public Arnold M. Ciancaglini

MY COMMISSION EXPIRES 9-30-09




PRIVACY ACT STATEMENT - This information is being collected pursuant to 30 U.S.C. 28, 43 CFR 3833.2, and ARS 27-208, in compliance with the laws of the USDI, Bureau of Land Management, and the State of Arizona. The purpose of this collection is to facilitate processing of claims or applications. This form is covered by Privacy Act Notice #INTERIOR/LLM-32 and is subject to the routine uses stated in that notice. Privacy Act Notice #INTERIOR/LLM-32 is available at the BLM Arizona State Office. This form may be locally reproduced.

Return Document to:

Maureen Walsh
6082 N. Moonlight Dr.
Las Vegas Nev.
89130

Telephone: 702-645-3178



SELECT ONLY ONE:

AFFIDAVIT OF PERFORMANCE OF ANNUAL WORK. Also fill in Items 1 through 9 on the reverse side of this document.

NOTICE OF INTENTION TO HOLD. I intend to hold the claims(s)/site(s) listed below for the calendar year 206. Also fill in Items 1 through 4 and Item 9 on the reverse side of this document.

AMC NUMBER	CLAIM/SITE NAME	COUNTY RECORDER DATA	SEC	TWP	RNG
			7+8	19N	20W
364455	BRUCITE #1	Mohave			
364339	MITCHELL 2#	Mohave	20 N.W. N.E.	19N	20W
364822	MITCHELL 3#	Mohave	N.E.S.E. 20 S.W.	19N	20W
364338	MITCHELL 1#	Mohave	20NW	19N	20W

BLM requires a \$5 nonrefundable service charge for each mining claim, mill site or tunnel site payable on or before December 30th (not the 31st). Mail to:

Bureau of Land Management
222 North Central Avenue
Phoenix, Arizona 85004-2203
602-417-9200
www.az.blm.gov

NO. OF CLAIMS	<u>6</u>	X \$5 =	<u>60</u>
CHECK NO.	<u>1010</u>	INIT	<u>C</u>
BLM USE ONLY			

RE 12/12/05

Notices of Intention to Hold are for mill sites, tunnel sites or mining claims when assessment work has not been done, regardless of whether the annual assessment has been suspended, deferred, or not yet accrued. The filing of a Notice of Intention to Hold shall not relieve the owner of complying with Federal and State laws pertaining to the performance of annual assessment work. Notices of Intention to Hold for mill sites or tunnel sites need not be county recorded. For mining claims the form filed with the Bureau of Land Management **must** be identical to the one that was or will be filed with the County. **All claims** listed on a single affidavit must be contiguous.

Evidence of Annual Assessment Work or a Notice of Intention to Hold must be filed each calendar year following the calendar year in which the claim/site was located.

1. State of Arizona, County of Mohave ss:

2. I, (Name) Maureen Walsh, Richard Seretta

3. Reside at (Address) 6082 N. Moonlight Dr.

City Las Vegas, County Clark, State NV, Zip 89130 being duly sworn, depose and say that I am a citizen of the United States, more than eighteen years of age, that all of the facts set forth in this affidavit/notice, subject to the provisions and penalties of 18 U.S.C. 1001 pertaining to the filing of false, fictitious, or fraudulent statements with the United States, are true and correct according to the best of my knowledge, information and belief.

4. Owner's name and address (If not shown in Items 1-3 above). SAME

5. That I am personally acquainted with the mining claim(s). The work and improvements were made by and at the expense of the owner(s) of said claim(s). Said contiguous group of claims, listed on the reverse side of this document, are situated in the SAN FRANCISCO Mining District, Mohave County, Arizona.

6. That between the dates starting at 12 o'clock noon on September 1, 20____ and ending at 12 o'clock noon on September 1, 20____ at least \$_____ dollars worth of work and improvements were done and performed upon said claim(s) or upon one or more of a contiguous group of claims for the benefit of all, wholly or partly outside of a contiguous group of claims for the benefit of all, not including the location work.

7. That the following persons were employed to perform the work and improvements described herein: _____


8. That the work and improvements performed were: _____

9. Dated: 11-19-05 Signature: Maureen Walsh Richard Seretta

SUBSCRIBED AND SWORN TO before me, a Notary Public, this 19th day of NOV 20 05

By: Maureen Walsh & Richard Seretta
Notary Public Arnold M. Ciancaglini

MY COMMISSION EXPIRES 9-10-09



PRIVACY ACT STATEMENT – This information is being collected pursuant to 30 U.S.C. 28, 43 CFR 3833.2, and ARS 27-208, in compliance with the laws of the USDI, Bureau of Land Management, and the State of Arizona. The purpose of this collection is to facilitate processing of claims or applications. This form is covered by Privacy Act Notice #INTERIOR/LLM-32 and is subject to the routine uses stated in that notice. Privacy Act Notice #INTERIOR/LLM-32 is available at the BLM Arizona State Office. This form may be locally reproduced.

**United States Department of the Interior
Bureau of Land Management**

BUSINESS & SUPPORT SVCS DIV
ONE N CENTRAL AVE
PHOENIX, AZ 85004 -2203
Phone: (602) 417-9200

Receipt	
No:	1193275

Transaction #: 1233468
Date of Transaction: 12/01/2005
CUSTOMER: MAUREEN WALSH 6082 N MOONLIGHT DR LAS VEGAS, NV 89130

LINE #	QTY	DESCRIPTION	REMARKS	UNIT PRICE	TOTAL
1	1.00	LOCATABLE MINERALS / MINING CLAIMS-NOT NEW-UNADJUD, ONE AUTH NO. ONLY / MINING CLAIM MONEY RECEIVED (455) CASES: AMC364455/\$60.00	POL 2005 6	- n/a -	60.00
TOTAL:					\$60.00

PAYMENT INFORMATION			
1	AMOUNT:	\$60.00	POSTMARKED: 11/19/2005
	TYPE:	CHECK	RECEIVED: 11/29/2005
	CHECK NO:	1010	
	NAME:	WALSH, MAUREEN 6082 N MOONLIGHT DR LAS VEGAS NV 89130	

REMARKS

This receipt was generated by the automated BLM Collections and Billing System and is a paper representation of a portion of the official electronic record contained therein.

UNITED STATES DEPARTMENT OF THE INTERIOR
BUREAU OF LAND MANAGEMENT

Amc 363097
Amc 364338
Amc 364822 *(D)* **(433)**

Amc 364455

FORM APPROVED
OMB NO. 1004-0114
Expires: December 31, 2006

MAINTENANCE FEE WAIVER CERTIFICATION

SEE INSTRUCTIONS ON REVERSE

1. This small miner waiver is filed for the assessment year beginning at noon on September 1, 05 and ending at noon on September 1, 06.
2. The undersigned and all related parties owned ten or fewer mining claims, mill, or tunnel sites located and maintained on Federal lands in the United States of America on September 1, 05.
3. The undersigned have performed the assessment work required by law for each mining claim listed prior to filing this waiver and understand that by filing this form; an affidavit of assessment work must be recorded by the December 30th following the filing of this waiver.
4. The undersigned understand that if the assessment work obligation has not yet come due under 30 U.S.C. 28 (for those claims in their first assessment year only); a notice of intent to hold reciting this condition must be recorded by the December 30th following the filing of this waiver.
5. The undersigned understand that mill and tunnel sites may also be listed upon this waiver and be waived from payment of the maintenance fee; and that a notice of intent to hold for these sites is required to be recorded by the December 30th immediately following the filing of this waiver.
6. The undersigned understand and acknowledge that pursuant to 43 U.S.C. 1212 and 18 U.S.C. 1001; the filing or recording of a false, fictitious, or fraudulent document with the Bureau of Land Management may result in a fine of up to \$250,000, a prison term not to exceed five years, or both.
7. The mining claims, mill or tunnel sites for which this waiver from payment of the maintenance fees is requested are:

CLAIM OR SITE NAME	BLM RECORDATION SERIAL NUMBER
1. BRUCITE # 1	364455
2. Golden Gate	363097
3. BANNER	363098
4. MITCHELL # 1	364338
5. MITCHELL # 2	364339
6. MITCHELL # 3	364822
7.	
8.	
9.	
10.	

The owner(s) (claimants) of the above mining claims and sites are:

Maureen Walsh
(Owner's Name - Please Print)
6082 N. Moonlight DR.
(Street or P.O. Box)
Las Vegas NV 89130
(City) (State) (Zip Code)

Maureen Walsh
(Owner's Signature)

Richard Seretta
(Owner's Name - Please Print)
6082 N. Moonlight DR.
(Street or P.O. Box)
Las Vegas NV 89130
(City) (State) (Zip Code)

Richard Seretta
(Owner's Signature)

(Owner's Name - Please Print)

(Street or P.O. Box)

(City) (State) (Zip Code)

(Owner's Signature)

(Continued on page 2)

ENTERED INTO COMPUTER
10/12/05 aab

(Owner's Name - Please Print)	(Owner's Signature)		
(Street or P.O. Box)	(City)	(State)	(Zip Code)
(Owner's Name - Please Print)	(Owner's Signature)		
(Street or P.O. Box)	(City)	(State)	(Zip Code)
(Owner's Name - Please Print)	(Owner's Signature)		
(Street or P.O. Box)	(City)	(State)	(Zip Code)
(Owner's Name - Please Print)	(Owner's Signature)		
(Street or P.O. Box)	(City)	(State)	(Zip Code)

INSTRUCTIONS

- | | |
|--|--|
| <ol style="list-style-type: none"> 1. This certification is made under the provisions of § 1744 of Title 43 and § 28-28k of Title 30 of the United States Code; and the regulations thereunder (43 CFR Part 3830). 2. The claimant(s) must fill in the dates in paragraph 1 for the beginning and ending of the assessment year for which this waiver is sought. 3. The claimant(s) must fill in the date in paragraph 2 for the beginning of the assessment year for which this waiver is sought. 4. All claim and site names and Bureau of Land Management (BLM) serial numbers must be listed for the mining claims, mill sites, and tunnel sites for which the waiver is sought. 5. All owners of the mining claims, mill sites, and tunnel sites and their addresses must be given. 6. This waiver form must be signed by all the claimants or their designated agent, in original form. If an agent is designated, a notarized designation of agent, signed by all of the claimants with proper address given, must be submitted with this waiver. | <ol style="list-style-type: none"> 7. This form must be filed no later than September 1st for the upcoming assessment year in the BLM State Office where the mining claims or sites are recorded, or the waiver cannot be granted by the BLM. (Example: to obtain a waiver for the assessment year 2000, which begins at noon on September 1, 1999, you must qualify for and file for a waiver no later than September 1, 1999, in the proper BLM State Office). 8. For all mining claims which require assessment work, you must record an affidavit of labor on or before the December 30th immediately following the filing of this waiver. For all other mining claims or sites waived, you must record a notice of intent to hold on or before the December 30th immediately following the filing of this waiver. 9. Mill and tunnel sites may also be listed upon this waiver and be waived from payment of the maintenance fee. A notice of intent to hold for these sites is required to be filed by the December 30th following the filing of this waiver. |
|--|--|

NOTICE/BURDEN HOURS STATEMENT

The Privacy Act of 1974, *as amended*, and the regulation in 43 CFR 2.48(d) provide that you be furnished the following information in connection with the information required by this certification of waiver from rental fees.

AUTHORITY: 30 U.S.C. 28-28k; 43 U.S.C. 1201, 1457, 1740, and 1744; and 43 CFR 3830.

PRINCIPLE PURPOSE: This information is to be used to verify that the owner(s) (claimants) of a mining claim has complied with 30 U.S.C. 28f and is entitled to perform assessment work in lieu of paying the maintenance fee for the mining claims listed on this form.

ROUTINE USE: (1) Adjudication of the claimant(s) certification of waiver from paying the maintenance fee otherwise required by 30 U.S.C. 28f. (2) Disclosure may be made to appropriate Federal agencies when location is made within the agency's geographic area of responsibility. (3) Information from the record and/or the record will be transferred to the appropriate Federal, State, or local agency, or a member of the public in response to a specific request for pertinent information. (4) Information may also be provided to the Department of Justice or in a proceeding before a court or adjudicative body; or to Federal, State, local or foreign agencies when needed for enforcement of civil or criminal codes or applicable regulations concerning title rights upon the public land.

EFFECT OF NOT PROVIDING INFORMATION: Disclosure of this information is required by 30 U.S.C. 28f and 43 CFR Part 3830 for those qualified claimants wishing to take the small miner waiver allowed. Failure to supply the information required in this form to support the claimants certification of waiver from payment of the otherwise required maintenance fees will result in the waiver being disallowed and the mining claims subject to forfeiture by BLM under 30 U.S.C. 28i.

The Paperwork Reduction Act of 1995 requires us to inform you that:

This information is being collected to allow the BLM to determine if you qualify for a waiver from the payment of \$100 per mining claim or site maintenance fee established in 30 U.S.C. 28f and the implementing regulations at 43 CFR 3830. A response to this request is required in accordance with the statute to obtain your benefit.

BLM would like you to know that you do not have to respond to this, or any other, Federal agency-sponsored information collection unless it displays a currently valid OMB control number.

Public reporting burden for this form is estimated to average 8 minutes (0.133 hours) per response, including time to review instructions, gathering and maintaining data, and completing and reviewing the form. Direct comments regarding this burden estimate, or any other aspect of this form, to the U.S. Department of the Interior, Bureau of Land Management, (1004-0114) Bureau Information Collection Clearance Officer (WO-630), Mail Stop 401 LS, 1849 C St., N.W., Washington, D.C. 20240

RECEIVED

BUREAU OF LAND MANAGEMENT

STATE OFFICE

PHOENIX, ARIZONA

FOR OFFICIAL USE ONLY

2005 JUL 12 A 9:31

**UNITED STATES
DEPARTMENT OF THE INTERIOR
BUREAU OF LAND MANAGEMENT**
222 N CENTRAL AVE, PHOENIX, AZ 85004-2203
Phone: (602)417-9200

NOTICE OF RETURN OF REMITTANCE

DATE : 07/26/2005
No : 13263

MAUREEN WALSH
6082 MOONLIGHT DR
LAS VEGAS, NV 89130

Check Number	Amount	Reference No
0911	\$30.00	

Your Remittance(s) listed above is/are returned because of the following reason:

AFTER INQUIRY, IT DOES NOT APPEAR THAT THIS REMITTANCE PERTAINS TO THE BUREAU OF LAND MANAGEMENT.

Remarks: NO FILING FEES FOR WAIVERS. COURTNEY DAVIDSON, ACCOUNTS TECH

*Mining Claims —
unable to contact claimant — ck
returned — kept waiver
Courtney*

NOTICE!!

These documents have been scanned!

Do not place un-scanned documents beneath this notice!

Do not remove this notice from this file!

GPO Jacket No. 560-102
Print Order 61540
Rise Business Services, LLC
Job=AZ15 6/24/2019



Box Number= AZ15130



Claim Begin-End: AMC364455-AMC364455

5 Miscellaneous



AZ15130-1 AMC364455-AMC364805

**NO
DOCUMENTS
FOUND**

NO DOCUMENTS FOUND
NO DOCUMENTS FOUND

NOTICE!!

These documents have been scanned!

Do not place un-scanned documents beneath this notice!

Do not remove this notice from this file!

GPO Jacket No. 560-102
Print Order 61540
Rise Business Services, LLC
Job=AZ15 6/24/2019



Box Number= AZ15130



Claim Begin-End: AMC364455-AMC364455

6 Location Notices-Amendments and Supporting Documents



AZ15130-1 AMC364455-AMC364805

MINING CLAIM STATUS REPORT

STATUS:

MTP CHECKED BY _____

GEO CHECKED BY _____

PRE-ADJ BY _____

FINAL ADJ BY 4/14/05 AR

LEAD SERIAL NO. AMC 364455 THROUGH AMC _____

#	<u>1</u> LODE	LOCATION FEE @ \$25 =	\$ _____
#	PLACER	SERVICE FEE @ \$10 =	\$ _____
#	ASSOCIATION PL	MAINTENANCE FEE @ \$100 =	\$ _____
#	MILL SITE	OVERAGE	\$ <u>30.</u>
#	TUNNEL SITE	SHORTAGE	\$ _____
		OTHER FEES	\$ _____
		TOTAL	\$ <u>165.</u>

OVER-THE-COUNTER MAIL TIMELY FILED: YES NO

LEGAL DESCRIPTION: T 19N R 20W SEC 7E8

T _____ R _____ SEC _____

T _____ R _____ SEC _____

T _____ R _____ SEC _____

JURISDICTION: BLM FOREST SERVICE

WILDERNESS AREA: NO YES

SPLIT ESTATE: SX PX SRHA OTHER N/A
PROPER NOTICE FILED IF LOCATED ON SRHA LANDS: YES NO N/A

RECONVEYED MINERALS ON BLM LANDS REQUIRE OPENING ORDERS FROM 1944 TO 1993. OPEN TO ENTRY ON: _____

SUBJECT TO PL 359: YES NO

STATUS; VOID PARTIALLY VOID PRIVATE MINERALS
WITHDRAWN LANDS OTHER

CLAIMANT ACKNOWLEDGES THAT PORTIONS OF THE FOLLOWING CLAIM(S)/SITE(S): _____
MAY BE VOID OR VOIDABLE. Signature of Claimant: _____

COMMENTS: _____

When recorded, mail to:

Name: Maureen Walsh
Address: 6082 N. Moonlight
Las Vegas, NV.
City/State/Zip Code: 89130

2005009833 BK 5415 PG 21
OFFICIAL RECORDS OF MOHAVE COUNTY
JDAN MC CALL, MOHAVE COUNTY RECORDER
01/31/2005 10:10A PAGE 1 OF 2
MAUREEN WALSH
RECORDING FEE 14.00

Space above this line for Recorder's use

NOTICE OF MINING CLAIM

1. TYPE OF NOTICE: Location Amendment Relocation
2. TYPE OF CLAIM: Placer Lode Millsite Tunnelsite
3. The name and address of the Locator is
Name: Maureen Walsh
Address: P.O. Box 927
City/State/Zip Code: Oatman, AZ. 86433
4. The name of the claim is BRUCITE #1
5. The date of the location is Dec. 25, 2004
6. The claim is 1500 feet long and 600 feet wide. The distance from the location monument to each end of the claim is 10 feet in a North direction and 1490 feet in a South direction.
7. The general course of the claim is from the North to the South
8. The location of the claim is in Section 7 & 8, Township 19 N., Range 20 W.
Gila and Salt River Base and Meridian,
San Francisco Mining District, Mohave County,
State of Arizona
9. If amending or relocating, the previous claim name was _____ recorded in Docket(Book) _____ page(s) _____ Mining District, _____ County, State of _____
10. The location of the claim with reference to a natural object or permanent monument is about 2 1/2 miles N.W. of Oatman AZ.

Dated: 12-25-04

Maureen Walsh
Signature
6082 N. Moonlight Dr
Address
Las Vegas, NV 89130
City/State/Zip

FILE 504455

RECEIVED
BUREAU OF
LAND MANAGEMENT
ARIZONA
STATE OFFICE
TOMBHATTEN, ARIZONA
2005 FEB 16 P 1:07

OF MINING CLAIM LOCATION

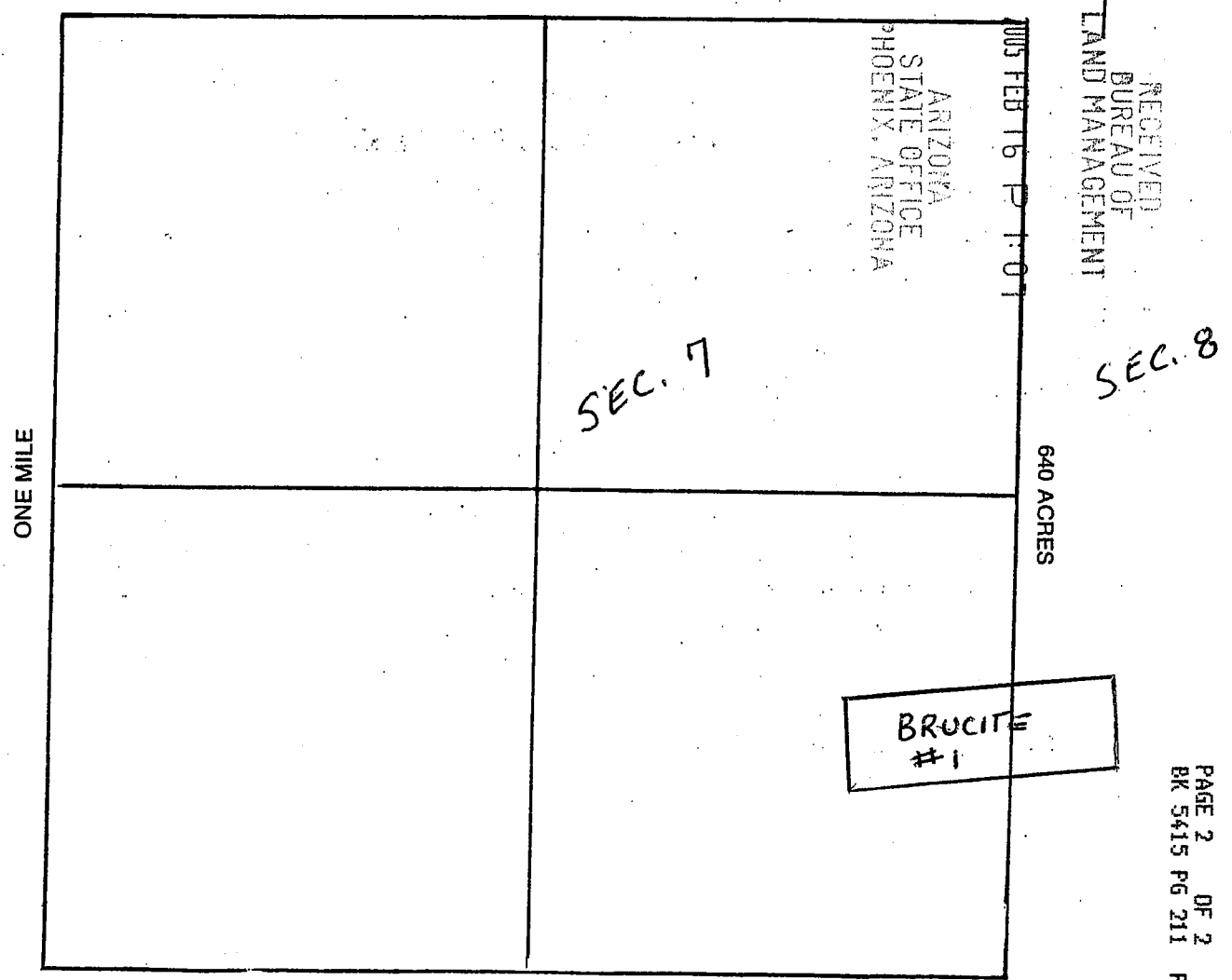
- The name of the claim is BRUCITE #1
- The N.W. corner of the claim is 6000 feet in a SOUTH direction to a survey monument or permanent natural object described as MT. HARDY
- The type of location monument is 2x2 P.V.C. Pipe
The type of corner end monuments are 2x2 P.V.C. Pipe
- The bearing and distance between the corners of the claim are beginning at the N.E. corner of the claim, 1500 feet in a West direction to the N.W. corner, then 600 feet in a South direction to the S.W. corner, then 1500 feet in a East direction to the S.E. corner, then 600 feet in a North direction to the point of beginning.

MAP

One inch = One thousand feet

North Arrow

ONE MILE



Section 7 1/8 Range 20 W. Township 19 N.
Gila and Salt River Base and Meridian

Dated: 12-25-04 [Signature]
 Signature

PAGE 2 OF 2
 BK 5415 PG 211
 FEE#2005009833

Run Date: 03/08/2005
RUN TIME:07:15 AM
STATE: AZ

UNITED STATES DEPARTMENT OF INTERIOR
BUREAU OF LAND MANAGEMENT
GEOGRAPHIC REPORT WITH LAND
Sorted by Serial Number

Page: 1

Serial Number: AZA 030739

Total Case Acres: 1.000

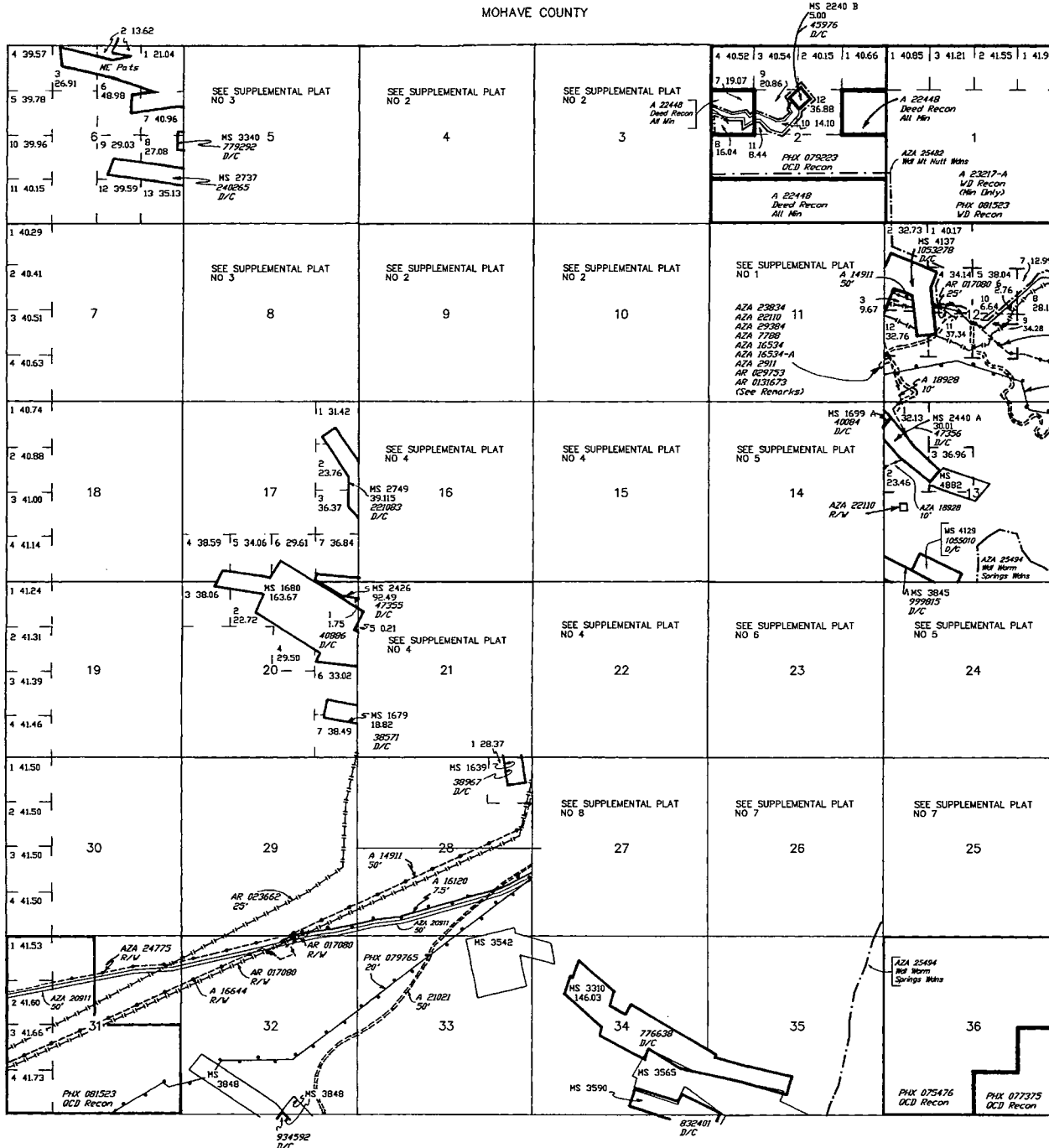
<u>CASETYPE</u>	<u>CASE DISP</u>	<u>MER</u>	<u>TWP</u>	<u>RNG</u>	<u>SECT</u>	<u>SUR TYP</u>	<u>SUR NR</u>	<u>SUF</u>	<u>SUBDIVISION</u>	<u>ACT PEND</u>
380913	PENDING	14	0190N	0200W	007	A			SE;	Y
					008	A			SW;	Y

NO WARRANTY IS MADE BY BLM
FOR USE OF THE DATA FOR
PURPOSES NOT INTENDED BY BLM

TOWNSHIP 19 NORTH RANGE 20 WEST OF THE GILA AND SALT RIVER MERIDIAN, ARIZONA

MOHAVE COUNTY

STATUS OF PUBLIC DOMAIN
LAND AND MINERAL TITLES



RESURVEY		ORIGINAL SURVEY		
TRACT NO	T	R	SEC	SUBDIVISION

FOR ORDERS AFFECTING DISPOSAL OR USE OF UNIDENTIFIED LANDS WITHDRAWN FOR CLASSIFICATION, MINERALS, WATER AND/OR OTHER PUBLIC PURPOSES, REFER TO INDEX OF MISCELLANEOUS DOCUMENTS.

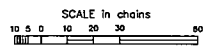
DIST NO 2
GRAZING DIST NO 2

MDS 479 NE
480 NW
481 SW
482 SE

AZA 22110, AZA 23834, AZA 16534, AZA 16534-A, AZA 2911, AR 031673, AR 029753, AZA 7788, AZA 29384; Amended to include Access Road 40' x 4800'

Sec 12 : W1/2 SW1/4 SW1/4, SE1/4 SW1/4 SW1/4
Sec 13 : W1/2 NW1/4 NW1/4, W1/2 SW1/4 NW1/4, N1/2 NW1/4 SW1/4
Sec 14 : SE1/4 NE1/4



Lot 34'59'02"N
Long 114'20'10"W



WARNING STATEMENT
This plat is the Bureau's Record of Title, and should be used only as a graphic display of the township survey data. Records hereon do not reflect title changes which may have been effected by internal monuments of rivers or other bodies of water. Refer to the colonial surveys for official survey information.

CURRENT TO	GS	T	19 N
6-16-2003	PV	R	20 W

Maureen Walsh
6082 N. Moonlight
Las Vegas, NV 89130



RECEIVED
BUREAU OF
LAND MANAGEMENT

2005 FEB 16 P 1:08

ARIZONA
STATE OFFICE
PHOENIX, ARIZONA

BLM
222 N. Central Ave.
Phoenix, AZ. 85004-2203